CHAMPIONNAT DE FRANCE 2ÈME DIVISION

FFSA

ROAD BOOK
1ERE ETAPE

10-11-12
AVRIL 2026



56ème RONDE DE LA
GIRAGLIA

MODERNE - VHC - VHRS - VMRS

WWW.ASA-BASTIAISE.COM

L'ASSOCIATION SPORTIVE AUTOMOBILE BASTIAISE
organise les 10,11,12 Avril 2026 avec le concours de
L'ASSOCIATION SPORTIVE AUTOMOBILE CORSE ET DU TOUR DE CORSE
L'ASSOCIATION SPORTIVE AUTOMOBILE RESTONICA
L'ASSOCIATION SPORTIVE AUTOMOBILE TERRE DE CORSE
L'ASSOCIATION SPORTIVE AUTOMOBILE CORSICA
Et la participation de la

COLLECTIVITE DE CORSE
De la
VILLE DE BASTIA

56ème RALLYE NATIONAL « RONDE DE LA GIRAGLIA

ROAD-BOOK 1ére Etape

INFORMATIONS UTILES
USEFUL INFORMATION

Les limitations de vitesse sur les routes en France sont / Speed limits on the french roads are:

50 km/h = ou moins en agglomération - or less in built-up area
80 km/h = sur autre route - on other road
110 km/h = route à quatre voies - dual carriageway

Attention aux radars !
Becareful to the speed trap !

URGENCES / *EMERGENCY SERVICES* : 15 - 112

POLICE / *POLICE HEADQUARTERS* : 17

SERVICE INCENDIE / *FIRE CREW* : 18

:

DIRECTION DE COURSE / PERMANENCE DU RALLYE : **Mairie de Bastia**

N° d'URGENCE - CALL EMERGENCY: 06 76 20 39 90

ASA BASTIAISE
Centre Commercial de Ficabruna Téléphone : 04.95.31.19.41
20620 BIGUGLIA E-mail : asabastiaise@outlook.fr
Site Internet : www.asa-bastiaise.com

SECURITE

Nous vous demandons d'avoir l'obligeance de signaler au **POINT STOP** les concurrents accidentés ou ayant des ennuis.

Dans le cas où une intervention rapide des moyens de secours vous paraitrait nécessaire, nous vous serions reconnaissants de signaler immédiatement cette urgence au premier poste de radio intermédiaire.

Ces postes **"RADIO SECURITE"** sont indiqués sur la route par un panneau **"RADIO à 100 mètres"** et sur le Road Book par le signe :

POSTE 1 

Ils font partie d'un dispositif très important de sécurité, qu'avec votre aide nous pourrons, si besoin est, faire fonctionner avec efficacité et célérité.

MERCI DE VOTRE SPORTIVITE

SECURITY

We would ask you to kindly indicate to the **FLYING FINISH** the Competitors that have problems or who have had an accident.

In the case that the security means should need to be called urgently, we would request that this be indicated immediately to the first intermediary radio post.

This **"RADIO SECURITE"** indicated on the road by board with the words **"RADIO à 100 mètres"** and on the Road Book by the sign :

POSTE 1 

They make part a extremely wide-spread security system, that we could, should it be necessary, use to the best effect and with the most efficiency.

THANK YOU FOR YOUR SPORTINGNESS

SYMBOLES - SYMBOLS

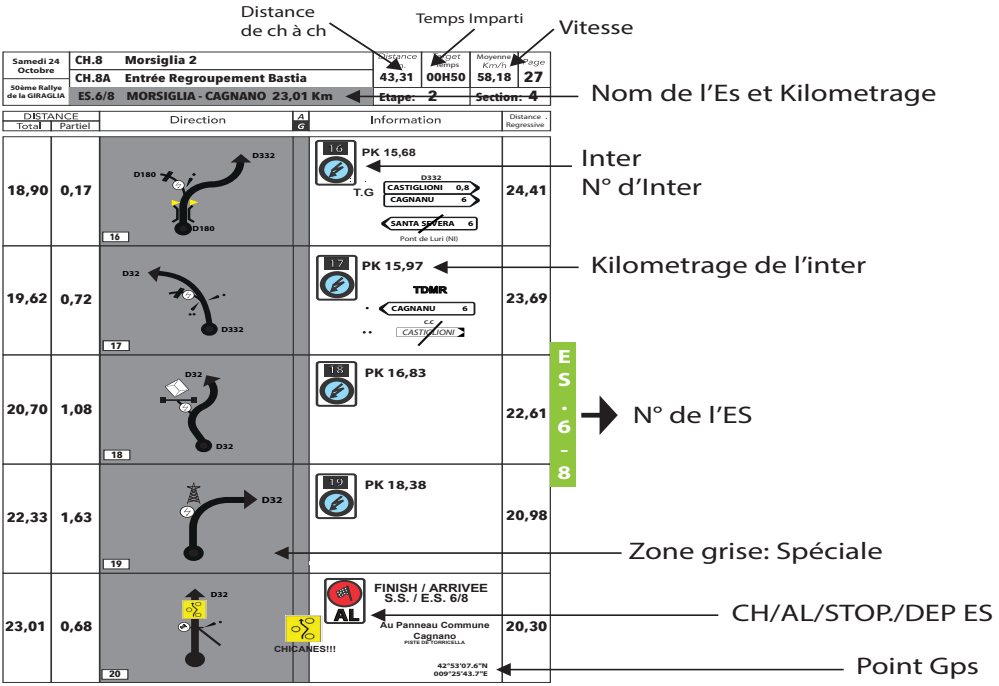

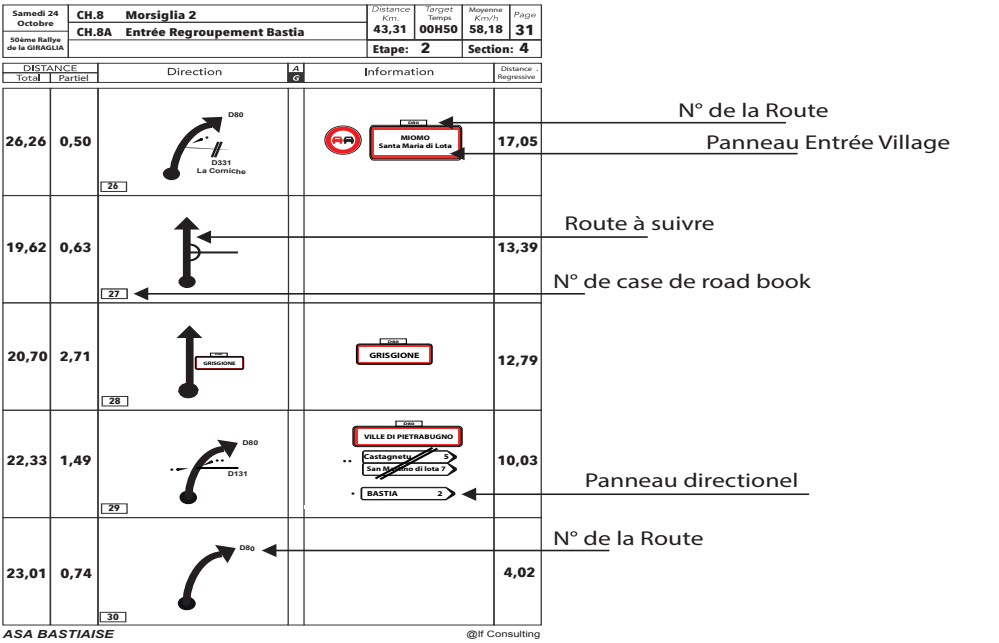

CODE DE LA ROUTE

-Plus que n'importe quel usager, vous devez respecter scrupuleusement le code de la route, notamment les limitations de vitesse et le respect des panneaux « STOP ».

RAPPEL DE QUELQUES ARTICLES DU REGLEMENT STANDARD DES RALLYES 2026 :

-Le port du casque est interdit en dehors des épreuves spéciales (art 3.2.9).

-Il est interdit, sur les liaisons, de « chauffer les pneus » par déplacement anormal de la voiture ou par tout autre moyen. Ce qui veut dire que faire des zigzags ou conduire par à coups est strictement interdit. Les juges de faits seront très attentifs sur ce point (art 4.3.5).

- ARRET SUR UNE ES

Si vous devez vous arrêter sur une ES ou effectuez une sortie de route, ayez les réflexes suivants :

-Garer le mieux possible votre voiture pour ne pas gêner les concurrents suivants.

-Mettre votre triangle de sécurité en amont et suffisamment loin de votre voiture.

-Présenter le panneau OK vert si tout va bien ou la Croix Rouge si vous avez besoin d'une assistance médicale urgente. Ne demander du secours que si cela est utile, car dans le cas contraire, vous mobilisez des secours qui pourraient être plus utiles ailleurs. Téléphonez au PC course dés que possible au numéro indiqué ci-dessus. Vous avez toujours la possibilité de consulter le médecin chef qui est au PC Course ou attendre le passage de la voiture balai pour exprimer votre souhait d'être examiné.

-Règle impérative : à partir du moment où un passage est possible, même au ralenti ou dans le bas côté, vous devez passer et continuer votre course. Il est interdit de bloquer la course et vous risquez de gêner les secours éventuels.

-Si le passage est impossible, essayez de débloquer la situation. Voyez ensuite le Chargé des Relations avec les Concurrents pour expliquer la situation et éventuellement revoir votre temps.

-Il est possible que l'ES soit interrompue ou prenne du retard. Dans ce cas, les voitures doivent attendre les consignes de la Direction de Course. Les concurrents doivent faire leur affaire des conditions dans lesquelles le départ sera redonné (températures des pneus et/ou du moteur et des freins).

CONDUITE A TENIR EN CAS D'ACCIDENT

-Si vous arrivez sur une sortie de route d'un pilote qui vous précède vous devez continuer votre route pour prévenir un poste de commissaire équipé d'une radio ou le point stop.

-Si la voiture gêne, si elle constitue un danger, la décision de faire intervenir la dépanneuse appartient au Directeur de Course. La seule obligation de l'organisateur est de mettre à disposition une dépanneuse pour dégager la route de course.

- NE PAS Appeler les secours médicaux sans raison urgente et valable. Vous pourriez mobiliser les moyens de secours qui pourraient être plus utiles sur une intervention plus grave. Vous avez toujours la possibilité de consulter le médecin chef qui est au PC Course ou attendre le passage de la voiture balai pour exprimer votre souhait d'être examiné.

-Si vous avez un accident impliquant du public. Vous devez impérativement rester sur place en attendant les services de police ou de gendarmerie.

RESTITUTION de LICENCE

Vous devez toujours être porteur de votre licence sportive.

Tout Licencié - Blessé ou Non - dont l'accident lors d'une épreuve a entrainé l'intervention des secours est désormais tenu de restituer sa licence à la FFSA. Cette mesure s'applique indistinctement que l'intervention des secours ait été demandée par les officiels, l'équipage, leurs ayant droits ou leurs accompagnateurs.

En cas de refus, des sanctions pourront être appliquées par le pouvoir sportif

DEPANNAGES

Les dépanneuses mises à la disposition de la Direction de Course par l'organisation ont pour seule mission de dégager la route de course en cas d'obstruction totale et ce pour rétablir un passage. Si une voiture est arrêtée dans le bas côté, si elle gêne ou est en trajectoire elle ne sera pas obligatoirement dépannée.

En aucun cas un concurrent ne peut exiger le déplacement de sa voiture, y compris entre deux passages.

Les concurrents devront faire leurs affaires des dépannages et transports divers qui peuvent être négociés avec les dépanneurs du rallye mais à la fin de l'épreuve.

La bonne observation de ces obligations sera vérifiée par des juges de faits.

RAPPELS IMPORTANTS

-Un triangle signale une gêne sur la route RALENTIR soyez vigilant

-Un drapeau jaune agité signale un danger sur la route ou au bord PREPAREZ VOUS à VOUS ARRETER

-Deux drapeaux jaunes agités signalent un danger obstruant partiellement ou totalement la route soyez prêt à changer de direction ou à vous arrêter

-Sur les secteurs de liaison, vous êtres soumis au respect du code de la route. Toute infraction relevée à votre encontre peut être aggravée par le pouvoir sportif.

-Vous êtes responsable des pointages et indications portés sur votre carnet de bord.

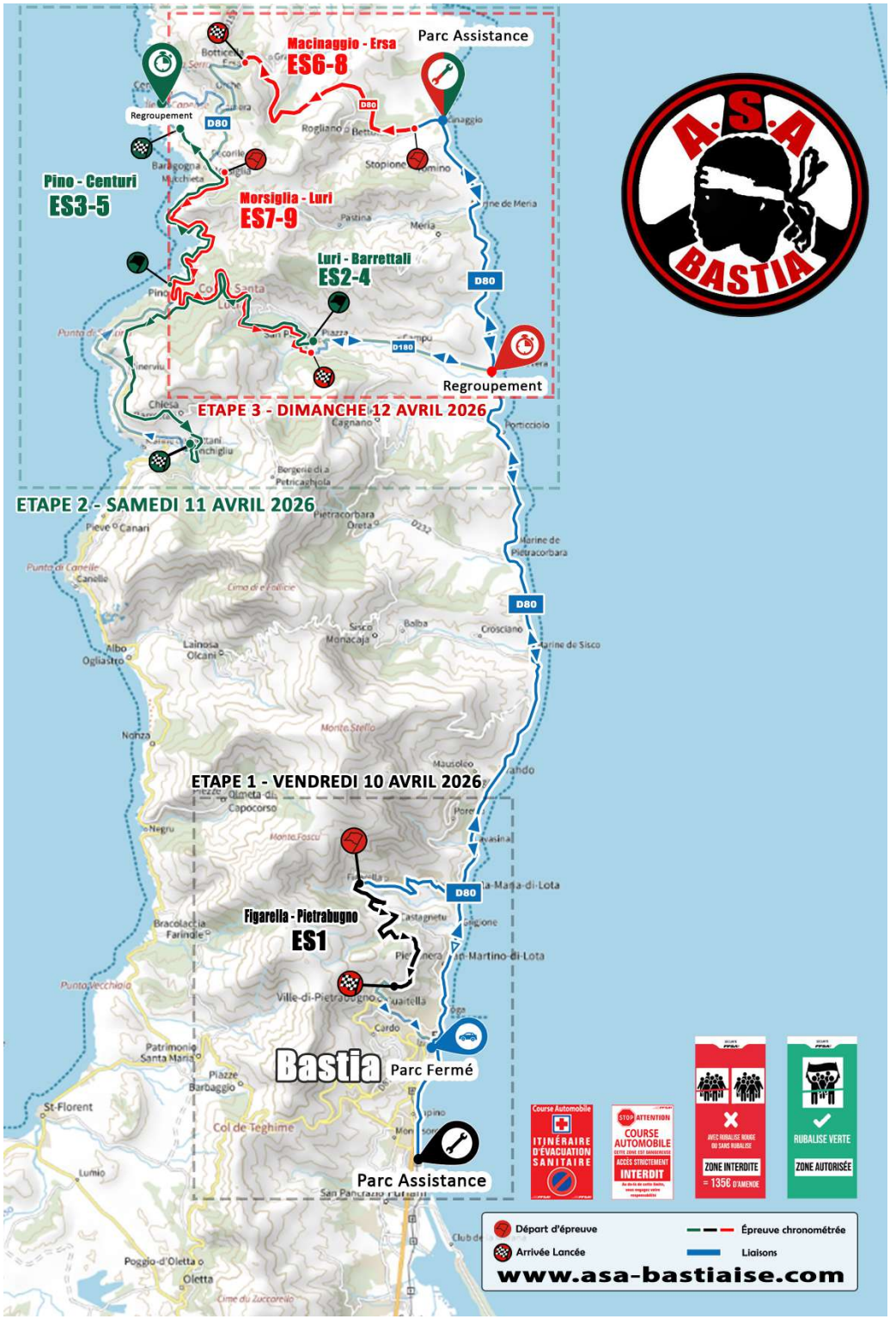
Macinaggio - Ersa
ES6-8
Parc Assistance
Regroupement
D80
Pino - Centuri
ES3-5
Morsiglia - Luri
ES7-9
Luri - Barrettali
ES2-4
D180
Regroupement
ETAPE 3 - DIMANCHE 12 AVRIL 2026
ETAPE 2 - SAMEDI 11 AVRIL 2026
ETAPE 1 - VENDREDI 10 AVRIL 2026
Figarella - Pietrabugno
ES1
Bastia
Parc Fermé
Parc Assistance
A.S.A BASTIA
ITINÉRAIRE D'ÉVACUATION SANITAIRE
STOP ATTENTION
COURSE AUTOMOBILE
ACCÈS STRICTEMENT INTERDIT
ZONE INTERDITE
= 135€ D'AMENDE
RUBALISE VERTE
ZONE AUTORISÉE
Départ d'épreuve
Arrivée Lancée
Épreuve chronométrée
Liaisons
www.asa-bastiaise.com

56ème RONDE de la GIRAGLIA

CHAMPIONNAT DE FRANCE 2ème DIVISION

1ère étape

VENDREDI 10 AVRIL 2026

POSTES	ITINERAIRES	KM ES	KM LIAISON	KM TOTAL	TEMPS IMPARTI	1ère VOITURE
1ére SECTION - SECTEUR - BASTIA / BASTIA						
CH 0	Sortie de par fermé place St Nicolas	0	0	0		20H00
CH0A	Entrée Parc d' assistance Arinella parking	0,00	4,12	4,12	0h15	20h15
CH0B	Sortie parc d'assistancearinella parking	0,00	0,00	0,00	0H15	20h30
CH1	FIGARELLA	0,00	13,40	13,40	0h30	21h00
ES1	***FIGARELLA / Ville di Pietrabugno***	***6,94***	***0,00***	***0,00***	***0H03***	***21h03***
CH1A	Entrée Parc fermé fin d'étape	0,00	6,00	12,99	0h25	21h28
	TOTAL 1ERE ETAPE	**6,94**	**23,52**	**30,51**		
1ère étape : ES 6,94 Km / Liaison : 23,52 Km TOTAL : 30,46 Km						

LIGUE CORSE DU SPORT AUTOMOBILE

FFSA CHAMPIONNAT DE FRANCE 2ème DIVISION RALLYE

56ème RONDE de la GIRAGLIA

CHAMPIONNAT DE FRANCE 2ème DIVISION

2ème étape

SAMEDI 11 AVRIL 2026

POSTES	ITINERAIRES	KM ES	KM LIAISON	KM TOTAL	TEMPS IMPARTI	1ère VOITURE
2eme SECTION - Secteur - BASTIA / MACINAGGIO/ BASTIA						
CH 1B	Sortie Parc Fermé Place St Nicolas		0		0	08H00
CH1C	Entrée Parc Assistance MACINAGGIO		36,07	36,07	1H00	9H00
CH 1D	Sortie Parc Assistance MACINAGGIO		0,00	0,00	00h35	9H35
CH 2	**LURI**		**15,55**	**15,55**	**0H35**	**10H10**
ES 2	***LURI 1 / BARRETTALI : 1***	***19,37***			***0H03***	***10H13***
CH 3	**PINU 1**		**11,30**	**30,67**	**0h55**	**11H08**
ES 3	***PINU 1 / CENTURI : 1***	***12,64***			***0H03***	***11H11***
CH3A	ENTREE PARC REGROUPEMENT CENTURI		1,03	13,67	0H20	11H31
	TOTAL 2eme SECTION	**32,01**	**63,95**	**95,96**		
REGROUPEMENT 00H50						
3ème SECTION - SECTEUR BASTIA / MACINAGGIO / BASTIA						
CH3B	Sortie regroupement CENTURI			0		12H21
CH3C	Entree parc Assistance MACINAGGIO		18,82	18,82	00H25	12H46
CH3D	Sortie Parc Assistance MACINAGGIO			0	00H40	13H26
CH4	**LURI :2**		**15,55**	**15,55**	**00H35**	**14H01**
ES 4	**LURI/ BARRETTALI : 2**	**19,37**			**0H03**	**14H04**
CH 5	**PINU 2**		**11,30**	**30,67**	**0h55**	**14H59**
ES 5	**PINU 2 / CENTURI : 2**	**12,64**			**0H03**	**15H02**
CH5A	Entree parc Assistance MACINAGGIO		18,82	31,46	00H45	15H47
CH5B	**Sortie Parc Assistance MACINAGGIO**		**0**		**00H30**	**16H17**
CH 5C	Entrée Parc fermé BASTIA		35,97	35,97	01H10	17H27
	TOTAL 5eme SECTION	32,01	100,46	132,47		
	TOTAL 2EME ETAPE	**64,02**	**164,41**	**2228,43**		
1ère étape : ES6,99 Kms / Liaison 23,51 Kms TOTAL : 30,52 Km						
2ème étape : ES : 64,02km / Liaison : 164,41km TOTAL : 228,43 km						

LIGUE CORSE DU SPORT AUTOMOBILE

FFSA CHAMPIONNAT DE FRANCE 2ème DIVISION RALLYE

56ème RONDE de la GIRAGLIA

CHAMPIONNAT DE FRANCE 2ème DIVISION

3ème étape

DIMANCHE 12AVRIL 2026

POSTES	ITINERAIRES	KM ES	KM LIAISON	KM TOTAL	TEMPS IMPARTI	1ère VOITURE
4ème SECTION - SECTEUR - BASTIA / MACINAGGIO / BASTIA						
CH 5D	Sortie Parc Fermé BASTIA					7H00
CH 5 E	Entrée Parc Assistance MACINAGGIO		36,07	36,07	1H00	8H00
CH 5 F	Sortie Parc Assistance MACINAGGIO				0H30	8H30
CH 6	MACINAGGIO 1		0,61	0,61	0H05	8H35
ES 6	***MACINAGGIO/ERSA 1***	***9,67***			***0H03***	***8H38***
CH 7	MORSIGLIA 1		7,08	16,75	0H 30	9H08
ES 7	***MORSIGLIA/PONT DE LURI 1***	***19,09***			***0H03***	***9H11***
CH 7A	Entrée Regroupement -SANTA-SEVERA		7,24	26,33	0H40	9H51
	TOTAL 2eme SECTION	**28,76**	**51**	**79,76**		
REGROUPEMENT : 00H50						
5ème SECTION - SECTEUR - BASTIA / MACINAGGIO / BASTIA						
CH 7B	Sortie Regroupement		0,00	0,00	00H50	10H41
CH7C	Entrée Assistance Macinaggio		9,85	9,85	0H15	10H56
CH 7 D	Sortie Parc Assistance MACINAGGIO		0,00	0,00	0H40	11H36
CH 8	MACINAGGIO 2		0,61	0,66	0H05	11H41
ES8	***MACINAGGIO/ERSA 2***	***9,67***			***0H03***	***11H44***
CH9	MORSIGLIA 2		7,08	16,75	0H30	12H14
ES 9	***MORSIGLIA/ PONT DE LURI 2***	***19,09***			***0H03***	***12h17***
CH 9A	Entree parc fermé fin d'étape Bastia		33,24	52,33	1H30	13h47
	TOTAL 3eme SECTION	**28,76**	**50,78**	**79,59**		
	TOTAL 3EME ETAPE	**57,52**	**101,78**	**159,35**		

1ère étape : ES 6,94 Km / Liaison : 23,52 Km TOTAL : 30,46 km

2ème étape : ES : 64,02 kms / Liaison : 164,41km / TOTAL : 228,43 km

3ème étape : ES : 57,52 km / Liaison :101,78 km / TOTAL : 159,35 km

Total Général : ES : 128,48 km / Liaison : 289,71 km / TOTAL : 418,24 km

LIGUE CORSE DU SPORT AUTOMOBILE

FFSA CHAMPIONNAT DE FRANCE 2ème DIVISION RALLYE


FIGARELLA
COMMUNE DE SANTA-MARIA-LOTA
MIOMO
D31
ES1
ZP
ITINÉRAIRE D'ÉVACUATION SANITAIRE
Course Automobile
PIETRABUGNO
Ville-di-Pietrabugno
D80
Parc Fermé
Bastia
BASTIA
Parc Assistance
ETAPE 1 : VENDREDI 10 AVRIL 2026
A.S.A BASTIA
Course Automobile
ITINÉRAIRE D'ÉVACUATION SANITAIRE
STOP ATTENTION
COURSE AUTOMOBILE
CETTE ZONE EST DANGEREUSE
ACCÈS STRICTEMENT INTERDIT
Au delà de cette limite, vous engagez votre responsabilité
AVEC RUBALISE ROUGE OU SANS RUBALISE
ZONE INTERDITE
= 1356 D'AMENDE
RUBALISE VERTE
ZONE AUTORISÉE
Départ d'épreuve
Arrivée Lancée
Point Stop
Poste Inter
CH départ
Zones Public
Épreuve chronométrée
Liaisons
Route d'accès
www.asa-bastiaise.com



BASTIA

10,11 ET 12 AVRIL 2026

PLACE SAINT-NICOLAS

Vendredi 10 Avril	CH.0 Sortie Parc Fermé Place St Nicolas	Distance Km.	Target Time	Average Km/h	Page
	CH.0A Entrée Assistance Arinella	4.12	00H15	16.48	1
		Etape 1		Section 1	

DISTANCE Total	DISTANCE Partial	Direction	A/G	Information	Dist.regr. To go
0.00	**0.00**	 1		0 **CH.0 Sortie Parc Fermé**	**4.12**
0.06	**0.06**	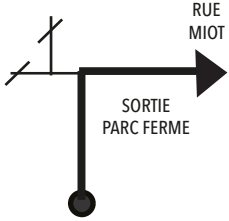 2			**4.06**
0.13	**0.07**	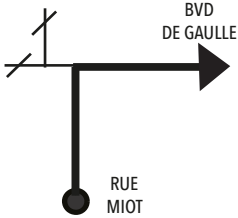 3			**3.99**
0.43	**0.30**	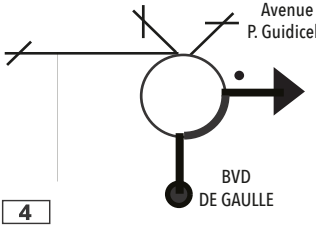 4		**Rond Point NOVERTNY**	**3.69**
0.53	**0.10**	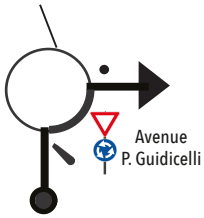 5		**Rond Point Anthony Nogues** AJACCIO	**3.59**

© Lf Sport Consulting

Vendredi 10 Avril	CH.0 Sortie Parc Fermé Place St Nicolas	Distance Km.	Target Time	Average Km/h	Page
	CH.0A Entrée Assistance Arinella	4.12	00H15	16.48	2
		Etape 1		Section 1	

DISTANCE Total	DISTANCE Partial	Direction	A/G	Information	Dist.regr. To go
0.83	**0.30**	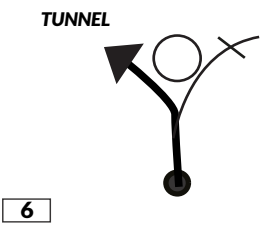 6			**3.29**
1.04	**0.21**	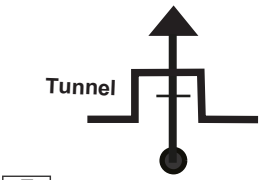 7			**3.08**
2.69	**1.65**	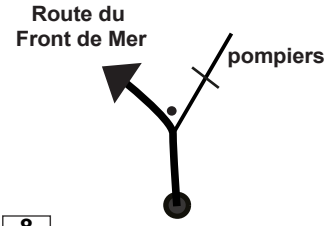 8			**1.43**
3.59	**0.90**	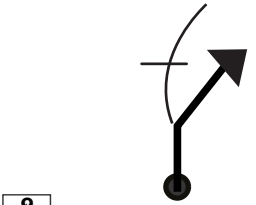 9			**0.53**
3.63	**0.04**	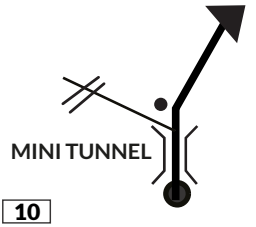 10		**Tournez à Droite**	**0.49**

Vendredi 10 Avril	CH.0 Sortie Parc Fermé Place St Nicolas	Distance Km.	Target Time	Average Km/h	Page
	CH.0A Entrée Assistance Arinella	4.12	00H15	16.48	3
		Etape 1		Section 1	

DISTANCE Total	DISTANCE Partial	Direction	A/G	Information	Dist.regr. To go
4.09	**0.46**	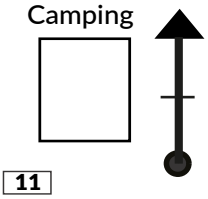			**0.03**
4.12	**0.03**	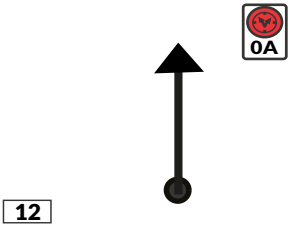		 **CH.0A Entrée Assistance Arinella**	**0.00**

© Lf Sport Consulting



ARINELLA BASTIA

10 AVRIL 2026

PARC D'ASSISTANCE

Vendredi 10 Avril	CH.0B Sortie Parc Assistance	Distance Km.	Target Time	Average Km/h	Page
	CH.1 Figarella	13.40	00H30	27.00	4
		Etape 1		Section 1	

DISTANCE Total	DISTANCE Partial	Direction	A/G	Information	Dist.regr. To go
0.00	**0.00**	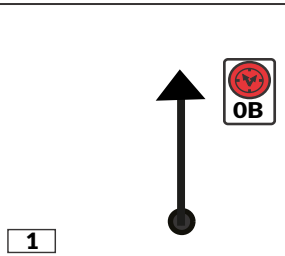		**CH.0B SORTIE Assistance**	**13.40**
1.10	**1.10**	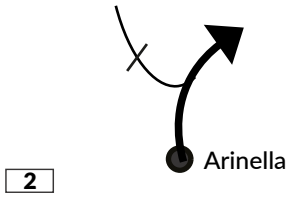			**12.30**
1.32	**0.22**	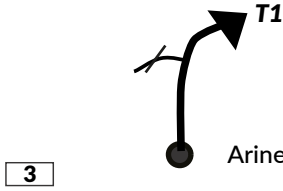		**CROISEMENT ARINELLA** **T11 Rte du Front de mer**	**12.08**
2.15	**0.83**	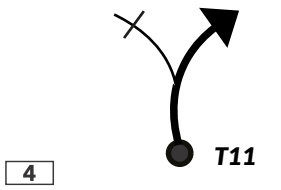		**Rond Point POMPIERS**	**11.25**
2.97	**0.82**	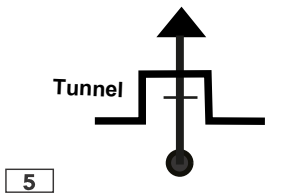		**Entrée tunnel**	**10.43**

@If Consulting

Vendredi 10 Avril	CH.0B Sortie Parc Assistance	Distance Km.	Target Time	Average Km/h	Page
	CH.1 Figarella	13.40	00H30	27.00	5
		Etape 1		Section 1	

DISTANCE Total	DISTANCE Partial	Direction	A/G	Information	Dist.regr. To go
3.82	**0.85**	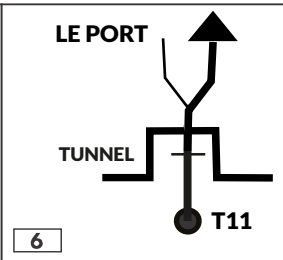		**SORTIE TUNNEL** **RESTEZ VOIE DE DROITE**	**9.58**
4.10	**0.28**	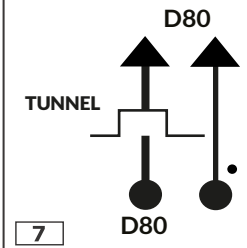		**RD POINT NOGUES** PRENDRE LE TUNNEL Restez sur la voie de gauche • 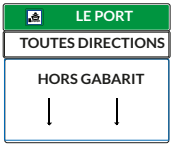	**9.30**
4.40	**0.30**	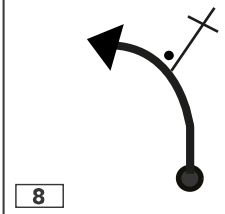		• 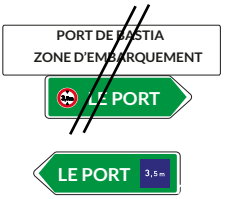	**9.00**
4.61	**0.21**	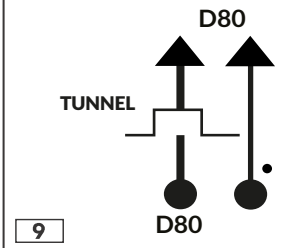		**N42°42.347 E9°27.197** PRENDRE LE TUNNEL Restez sur la voie de gauche • 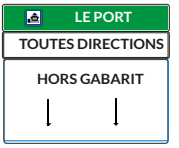	**8.79**
4.92	**0.31**	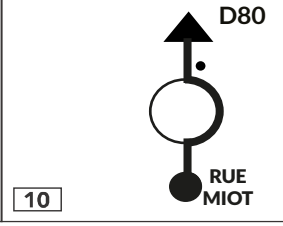		• 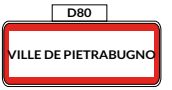	**8.48**

Vendredi 10 Avril	CH.0B Sortie Parc Assistance Arinella	Distance Km.	Target Time	Average Km/h	Page
	CH.1 Figarella	13.40	00H30	27.00	6
		Etape 1		Section 1	

DISTANCE Total	DISTANCE Partial	Direction	A G	Information	Dist.regr. To go
5.66	**0.74**	 11		Lieu Dit Mimeli Toga **N42°42.865 E9°27.816**	**7.74**
6.07	**0.41**	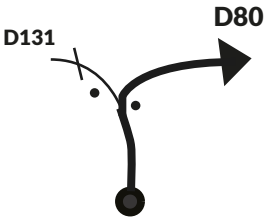 12		D131 7 San Martino di Iota D80 Maccinagio 33	**7.33**
7.99	**1.92**	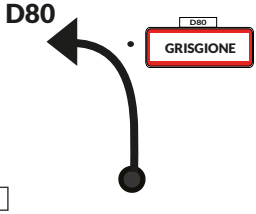 13		D80 GRISGIONE	**5.41**
8.95	**0.96**	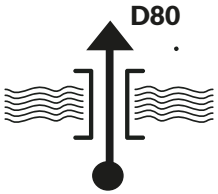 14		D80 MIOMO SANTA MARIA DI LOTA	**4.45**
9.20	**0.25**	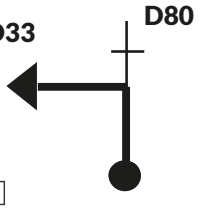 15		**Croisement D80/D33** D33 FIGARELLA MAMBRILLA	**4.20**

@If Consulting

Vendredi 10 Avril	CH.0B Sortie Parc Assistance Arinella	Distance Km.	Target Time	Average Km/h	Page
	CH.1 Figarella	13.40	00H30	27.00	7
		Etape 1		Section 1	

DISTANCE Total	DISTANCE Partial	Direction	A/G	Information	Dist.regr. To go
11.03	**1.83**	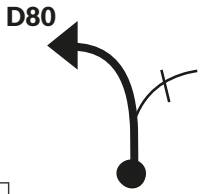 16		C/C Partine	**2.37**
13.40	**2.37**	 17		1 **CH.1** **FIGARELLA** N42°44.735 E9°25.530	**0.00**

@If Consulting

DOSSIER DE SECURITE – Zones d'implantation

Nom du Rallye : 56ème RONDE DE LA GIRAGLIA
Epreuve spéciale : FIGARELLA - VILLE DI PIETRABUGNO
Kilométrage épreuve spéciale : 6.94 km

PK	GPS	CR	RADIO	ZP	P
DES	N 42°44.752 E 9°25.506	4	2		

OBSERVATIONS

Départ au début de la glissière

Disposer la voiture du médecin à côté de celle du DC sur le terre-plein



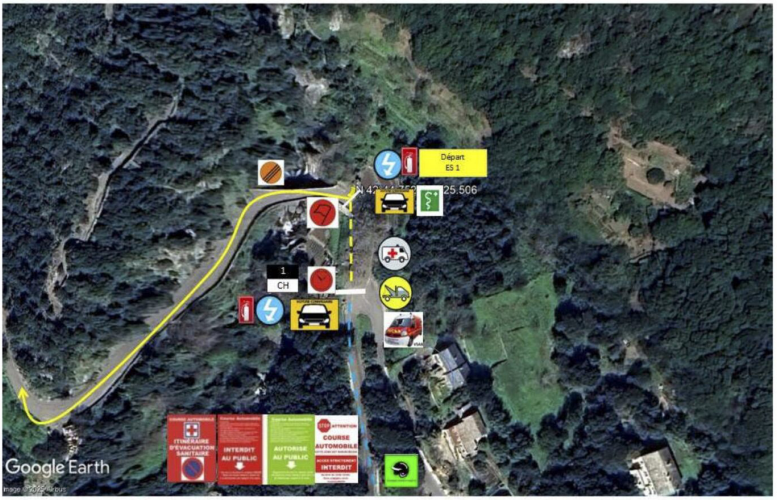

DOSSIER DE SECURITE – Zones d'implantation

Nom du Rallye : 56ème RONDE DE LA GIRAGLIA
Epreuve spéciale : FIGARELLA - VILLE DI PIETRABUGNO
Kilométrage épreuve spéciale : 6.94 km

PK	GPS	CR	RADIO	ZP	P
AES	N 42°43.062 E 9°26.560	2	2		

OBSERVATIONS

AES : sur route du relais à droite portail blanc



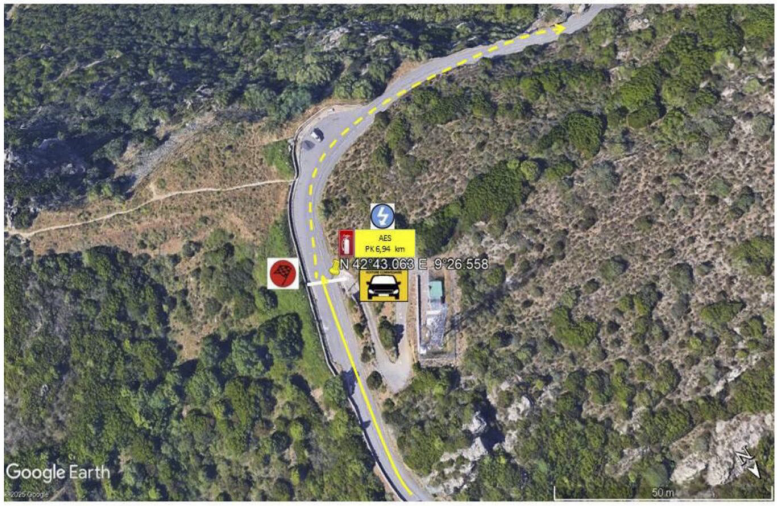

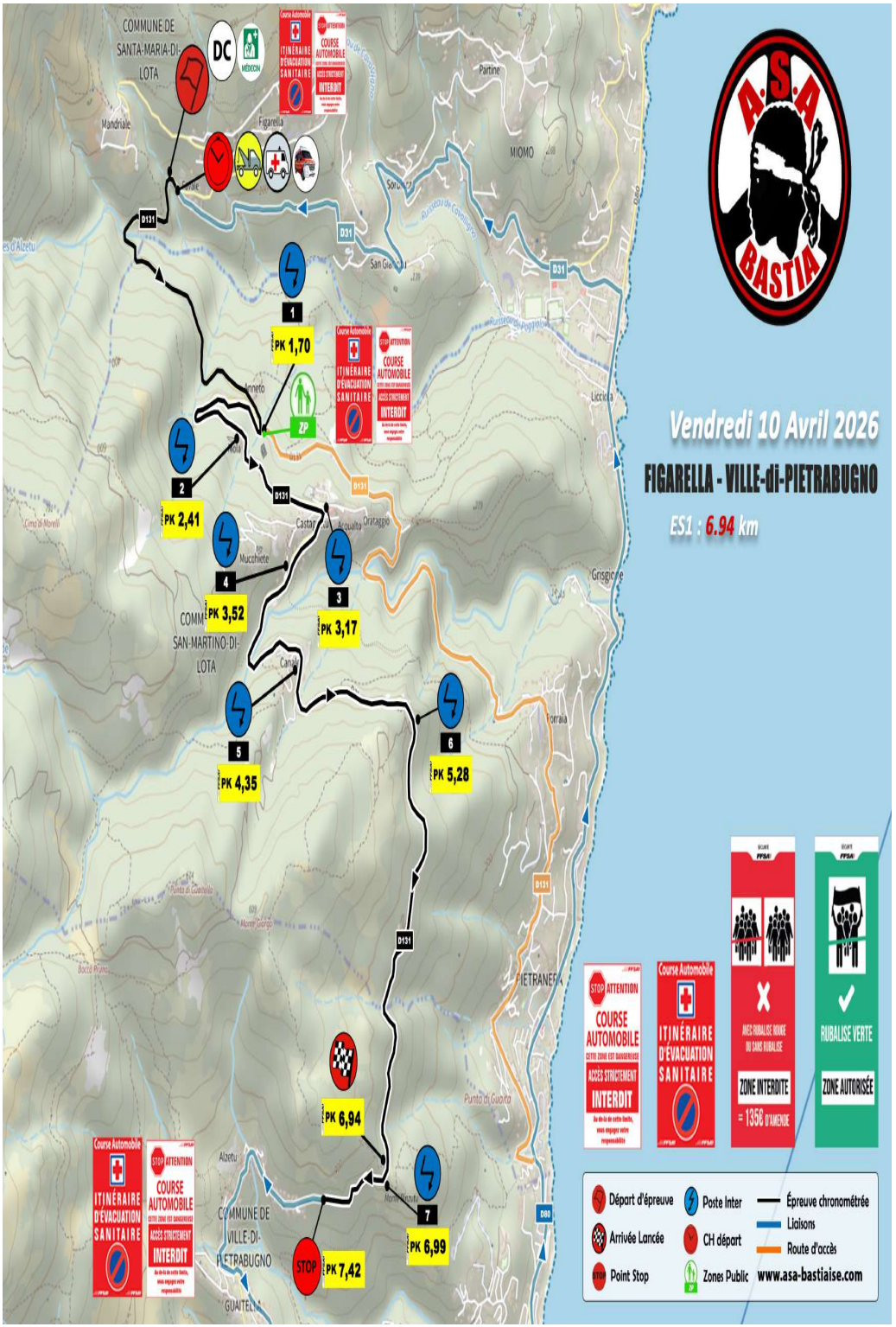
A.S.A. BASTIA
Vendredi 10 Avril 2026
FIGARELLA - VILLE-di-PIETRABUGNO
ES1 : 6.94 km
COMMUNE DE SANTA-MARIA-DI-LOTA
DC
MÉDECIN
Figarella
Mandriale
Partine
MIOMO
Licciola
Grisgione
Torralia
PIETRANERA
COMMUNE DE SAN-MARTINO-DI-LOTA
COMMUNE DE VILLE-DI-PIETRABUGNO
GUAITELLA
Monte Stello
Punta di Guarita
Punta di Cuarnella
Monte Giargo
Bocca Piana
Cima di Morelli
Alzetu
Canali
Mucchiete
Castagno
Acquatto
Oraraggio
Monneto
D31
D131
D80
1 PK 1,70
2 PK 2,41
3 PK 3,17
4 PK 3,52
5 PK 4,35
6 PK 5,28
PK 6,94
7 PK 6,99
STOP PK 7,42
ZP
Course Automobile
ITINÉRAIRE D'ÉVACUATION SANITAIRE
STOP ATTENTION
COURSE AUTOMOBILE
CETTE ZONE EST DANGEREUSE
ACCÈS STRICTEMENT INTERDIT
Au-de-là de cette limite, vous engagez votre responsabilité
AVEC RUBALISE ROUGE OU SANS RUBALISE
ZONE INTERDITE
= 135€ D'AMENDE
RUBALISE VERTE
ZONE AUTORISÉE
Départ d'épreuve
Arrivée Lancée
Point Stop
Poste Inter
CH départ
Zones Public
Épreuve chronométrée
Liaisons
Route d'accès
www.asa-bastiaise.com

Vendredi 10 Avril	CH.1 Figarella	Distance Km.	Target Time	Average Km/h	Page
	CH.1A Parc fermé Bastia	12.99	00H25	34.20	8
	ES.1 Figarella - Ville di petrabugno 6.94 km	Etape 1		Section 1	

DISTANCE Total	DISTANCE Partial	Direction	A G	Information	Dist.regr. To go
0.00	0.00	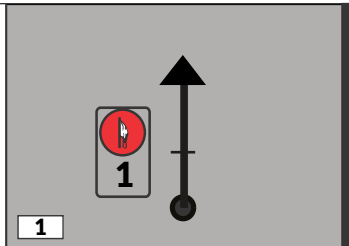		ES.1 - DEPART N42°44.752 E9°25.506	12.99
1.70	1.70	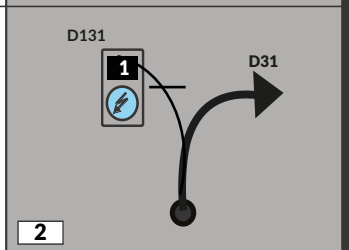		PK 1.70 N42°44.330 E9°25.938	11.29
2.41	0.71	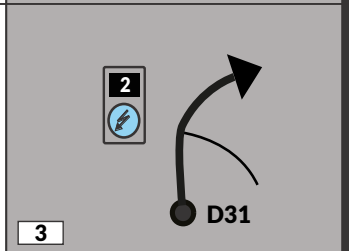		PK 2.41 MOLO N42°44.338 E9°25.789	10.58
3.17	0.76	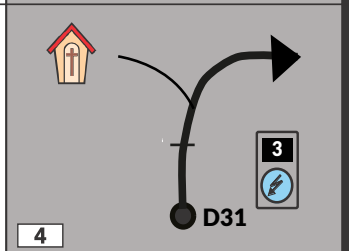		PK 3.17 Village de San Martino «Eglise» N42°44.188 E9°26.503	9.82
3.52	0.35	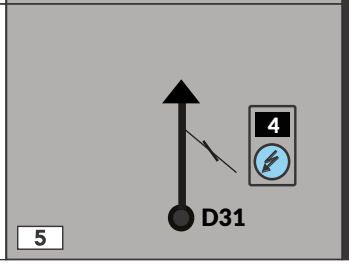		PK 3.52 Restaurant La Corniche N42°44.064 E9°26.068	9.47

1

@If Consulting

Vendredi 10 Avril	CH.1 Figarella	Distance Km.	Target Time	Average Km/h	Page
	CH.1A Parc fermé Bastia	12.99	00H25	31.17	9
	ES.1 Figarella - Ville di petrabugno 6.94 km	Etape 1		Section 1	

DISTANCE Total	DISTANCE Partial	Direction	A/G	Information	Dist.regr. To go
4.35	0.83	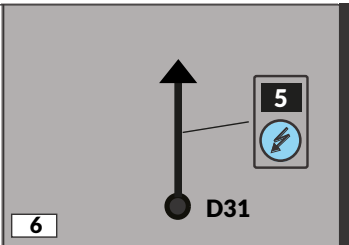		PK 4.35 Canale N42°43.914 E9°26.139	8.64
5.28	0.93	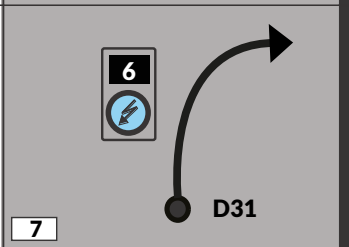		PK 5.28 Corniche N42°43.822 E9°26.695	7.71
6.94	1.66	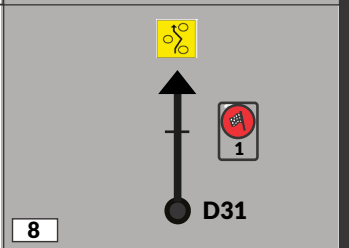		ES.1 - Arrivée Lancée N42°43.062 E9°26.560	6.05
6.99	0.05	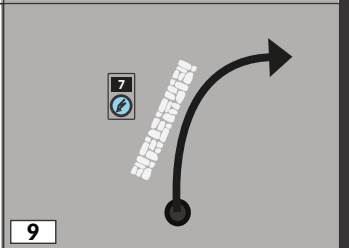		PK 6.99 N42°43.038 E9°26.543	6.00
7.42	0.43	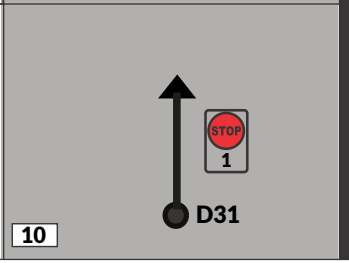		ES.1 - Stop N42°43.010 E9°26.256	5.57

1

Vendredi 10 Avril	CH.1 Figarella	Distance Km.	Target Time	Average Km/h	Page
	CH.1A Parc fermé Bastia	12.99	00H25	31.17	10
		Etape 1		Section 1	

DISTANCE Total	DISTANCE Partial	Direction	A/G	Information	Dist.regr. To go
8.43	1.01	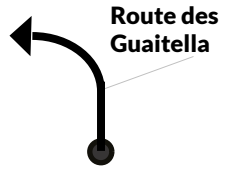 11		N42°42.897 E9°25.780	04.56
8.99	0.56	 12		N42°42.714 E9°26.074	04.00
9.32	0.33	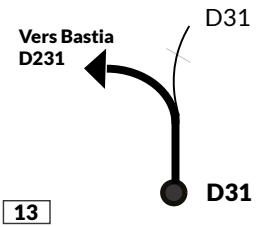 13		N42°42.668 E9°25.976	03.67
10.75	1.43	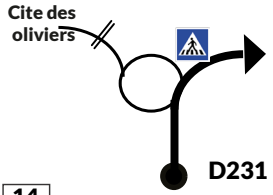 14		N42°42.533 E9°26.476	02.24
11.01	0.26	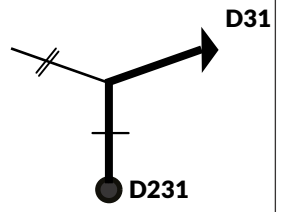 15		N42°42.485 E9°26.578	01.98

Vendredi 10 Avril	CH.1 Figarella	Distance Km.	Target Time	Average Km/h	Page
	CH.1A Parc fermé Bastia	12.99	00H25	31.17	11
		Etape 1		Section 1	

DISTANCE Total	DISTANCE Partial	Direction	A G	Information	Dist.regr. To go
11.12	0.11	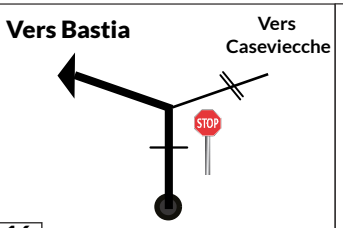		N42°42.475 E9°26.502	01.87
11.25	0.13	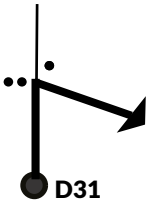		 N42°42.456 E9°26.593	01.74
11.42	0.17	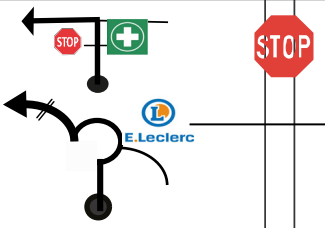		N42°42.408 E9°26.493	1.57
11.53	0.11			N42°42.375 E9°26.562	1.46
11,87	0.34	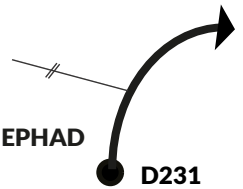		N42°42.298 E9°26.774	01.12
12.10	0.23	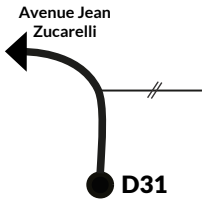		N42°42.186 E9°26.799	00.89

DISTANCE Total	DISTANCE Partial	Direction	A G	Information	Dist.regr. To go
12.23	0.13	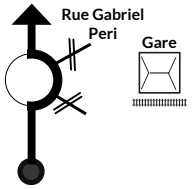 21		N42°42.147E9°27.916	00.76
12.35	0.12	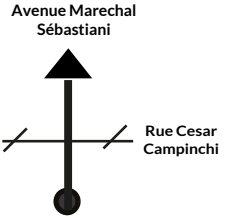 22		N42°42.142 E9°27.994	00.64
12.44	0.09	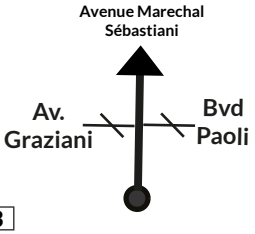 23			00.55
12.47	0.03	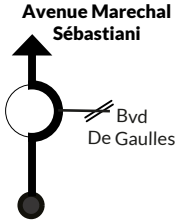 24		N42°42.134 E9°27.046	00.52
12.56	0.09	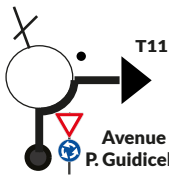 25		Rond Point Anthony Nogues AJACCIO N42°42.118 E9°27.136	00.43

Vendredi 10 Avril	CH.1 Figarella	Distance Km.	Target Time	Average Km/h	Page
	CH.1A Parc fermé Bastia	12.99	00H25	31.17	13
		Etape 1		Section 1	

DISTANCE Total	DISTANCE Partial	Direction	A / G	Information	Dist.regr. To go
12.77	0.21	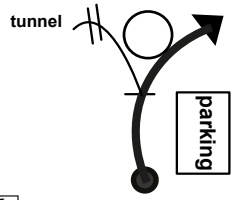 26		N42°41.9969°27.113	00.22
12.87	0.10	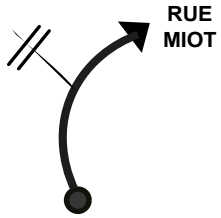 27		N42°41.947 9°27.114	00.12
12.93	0.06	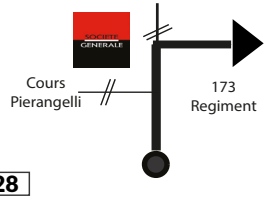 28		N42°41.952 9°27.076	00.06
12.99	0.06	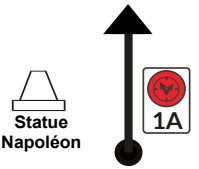 29		1A ENTREE PARC FERME Place St Nicolas BASTIA **Fin 1ère Etape** Avance Non Penalisée N42°41.995 E9°27.067	00.00

CHAMPIONNAT DE FRANCE 2ÈME DIVISION

FFSA

ROAD BOOK
2ème ETAPE

10-11-12 AVRIL 2026

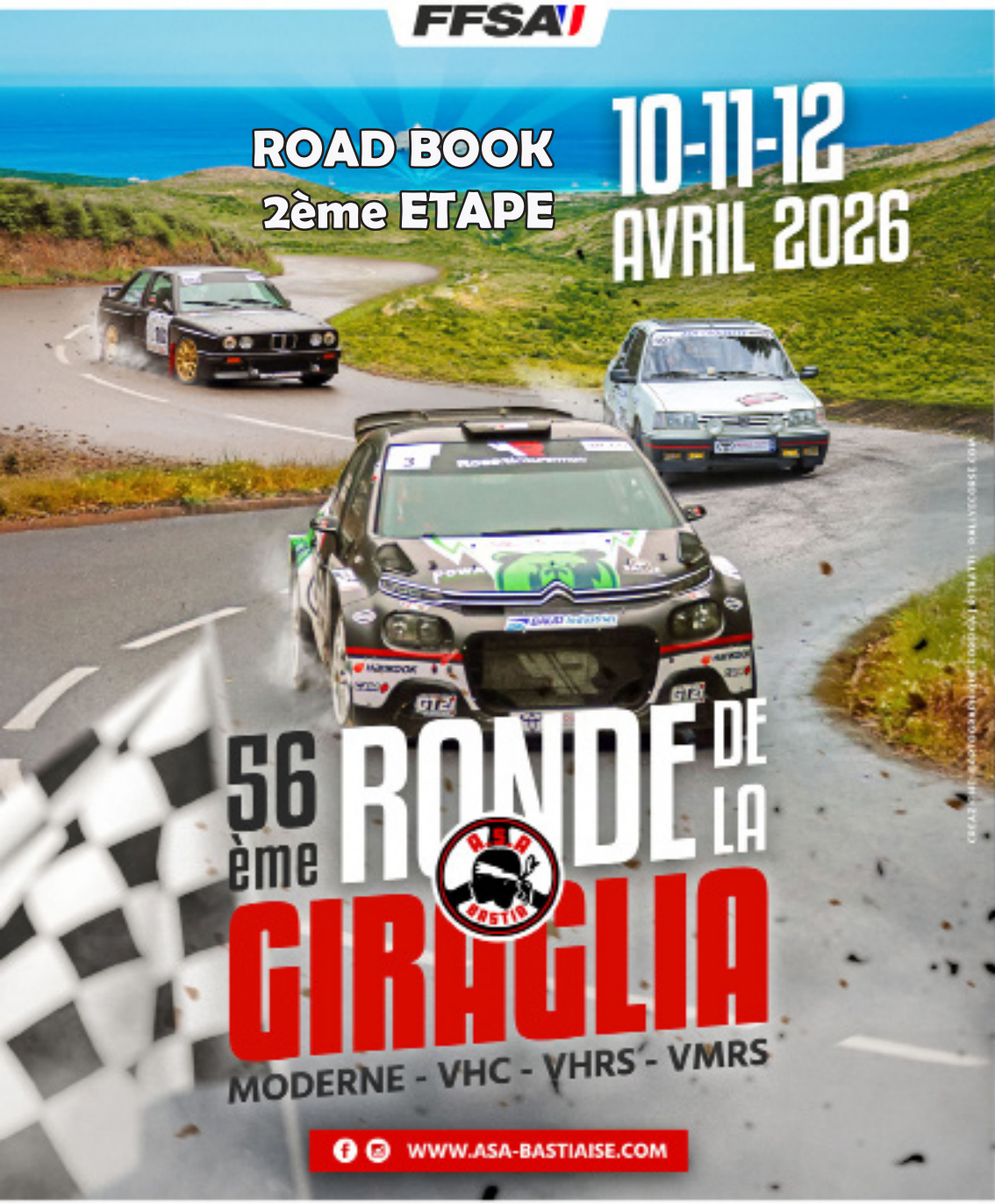

56ème RONDE DE LA CIRAGLIA

MODERNE - VHC - VHRS - VMRS

WWW.ASA-BASTIAISE.COM

L'ASSOCIATION SPORTIVE AUTOMOBILE BASTIAISE
organise les 10,11,12 avril 2026 avec le concours de
L'ASSOCIATION SPORTIVE AUTOMOBILE CORSE ET DU TOUR DE CORSE
L'ASSOCIATION SPORTIVE AUTOMOBILE RESTONICA
L'ASSOCIATION SPORTIVE AUTOMOBILE TERRE DE CORSE
L'ASSOCIATION SPORTIVE AUTOMOBILE CORSICA
Et la participation de la

COLLECTIVITE DE CORSE
De la
VILLE DE BASTIA

56ème RALLYE NATIONAL « RONDE DE LA GIRAGLIA

ROAD-BOOK
2ème Etape

N° d'URGENCE - CALL EMERGENCY:
06 76 20 39 90

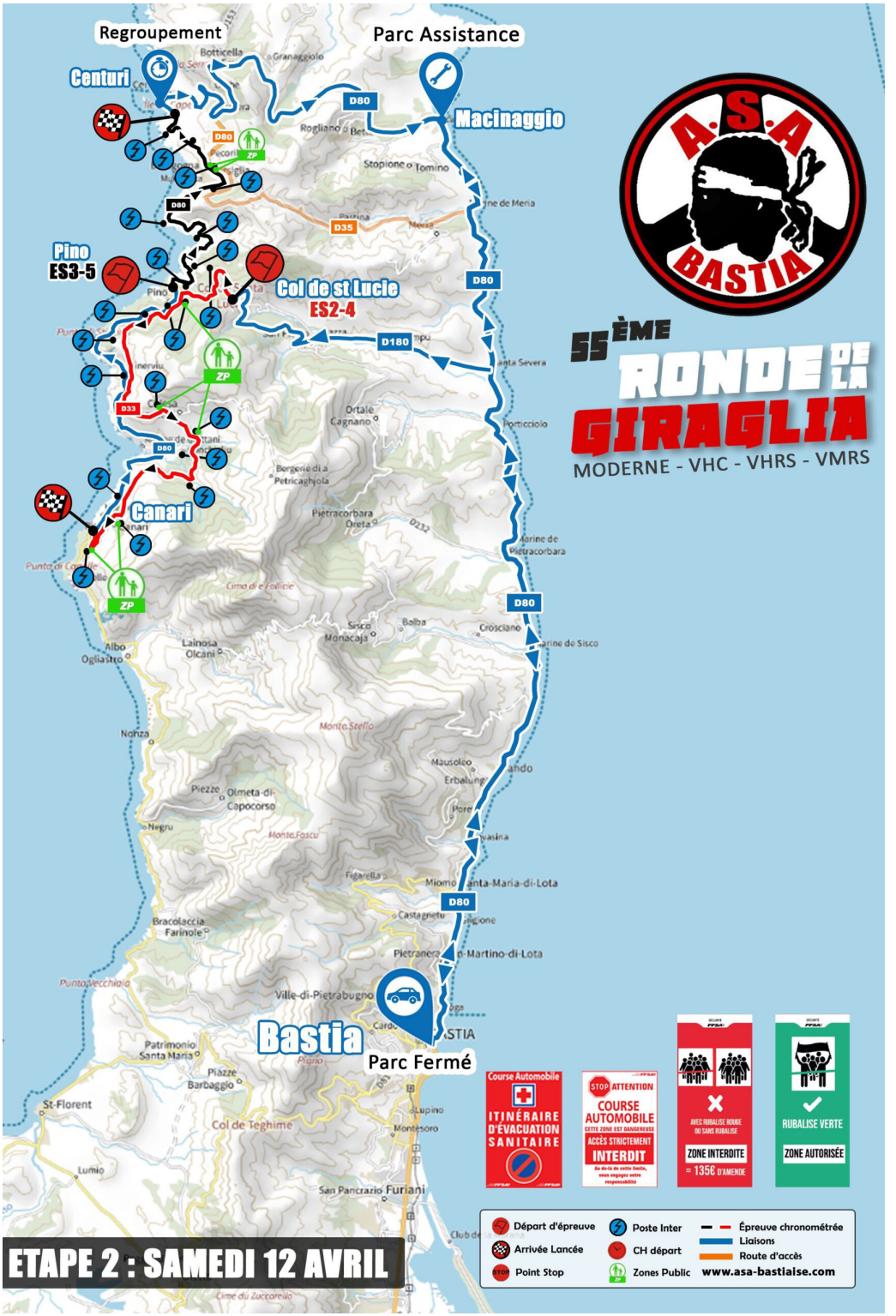
Regroupement
Parc Assistance
Centuri
Macinaggio
Pino
ES3-5
Col de st Lucie
ES2-4
Canari
Bastia
Parc Fermé
A.S.A BASTIA
55ÈME
RONDE DE LA
GIRAGLIA
MODERNE - VHC - VHRS - VMRS
ETAPE 2 : SAMEDI 12 AVRIL
Course Automobile
ITINÉRAIRE D'ÉVACUATION SANITAIRE
STOP ATTENTION
COURSE AUTOMOBILE
CETTE ZONE EST DANGEREUSE
ACCÈS STRICTEMENT
INTERDIT
ZONE INTERDITE
= 135€ D'AMENDE
RUBALISE VERTE
ZONE AUTORISÉE
Départ d'épreuve
Arrivée Lancée
Point Stop
Poste Inter
CH départ
Zones Public
Épreuve chronométrée
Liaisons
Route d'accès
www.asa-bastiaise.com

56ème RONDE de la GIRAGLIA

CHAMPIONNAT DE FRANCE 2ème DIVISION

2ème étape

SAMEDI 11 AVRIL 2026

POSTES	ITINERAIRES	KM ES	KM LIAISON	KM TOTAL	TEMPS IMPARTI	1ère VOITURE
	2eme SECTION - Secteur - BASTIA / MACINAGGIO/ BASTIA					
CH 1B	Sortie Parc Fermé Place St Nicolas		0		0	08H00
CH1C	Entrée Parc Assistance MACINAGGIO		36,07	36,07	1H00	9H00
CH 1D	Sortie Parc Assistance MACINAGGIO		0,00	0,00	00h35	9H35
CH 2	**LURI**		**15,55**	**15,55**	**0H35**	**10H10**
ES 2	***LURI 1 / BARRETTALI : 1***	***19,37***			***0H03***	***10H13***
CH 3	**PINU 1**		**11,30**	**30,67**	**0h55**	**11H08**
ES 3	***PINU 1 / CENTURI : 1***	***12,64***			***0H03***	***11H11***
CH3A	ENTREE PARC REGROUPEMENT CENTURI		1,03	13,67	0H20	11H31
	TOTAL 2eme SECTION	**32,01**	**63,95**	**95,96**		
	REGROUPEMENT 00H50					
	3ème SECTION - SECTEUR BASTIA / MACINAGGIO / BASTIA					
CH3B	Sortie regroupement CENTURI			0		12H21
CH3C	Entree parc Assistance MACINAGGIO		18,82	18,82	00H25	12H46
CH3D	Sortie Parc Assistance MACINAGGIO			0	00H40	13H26
CH4	**LURI :2**		**15,55**	**15,55**	**00H35**	**14H01**
ES 4	**LURI/ BARRETTALI : 2**	**19,37**			**0H03**	**14H04**
CH 5	**PINU 2**		**11,30**	**30,67**	**0h55**	**14H59**
ES 5	**PINU 2 / CENTURI : 2**	**12,64**			**0H03**	**15H02**
CH5A	Entree parc Assistance MACINAGGIO		18,82	31,46	00H45	15H47
CH5B	**Sortie Parc Assistance MACINAGGIO**		**0**		**00H30**	**16H17**
CH 5C	Entrée Parc fermé BASTIA		35,97	35,97	01H10	17H27
	TOTAL 5eme SECTION	32,01	100,46	132,47		
	TOTAL 2EME ETAPE	**64,02**	**164,41**	**2228,43**		
1ère étape : ES6,99 Kms / Liaison 23,51 Kms TOTAL : 30,52 Km						
2ème étape : ES : 64,02km / Liaison : 164,41km TOTAL : 228,43 km						

LIGUE CORSE DU SPORT AUTOMOBILE

FFSA CHAMPIONNAT DE FRANCE 2ème DIVISION RALLYE

Samedi 11 Avril	CH.1B Sortie Parc Fermé Bastia	Distance Km.	Target Time	Average Km/h	Page
	CH.1C Entrée Assistance Macinaggio	36.07	01H00	36.07	1
		Etape 2		Section 2	

DISTANCE Total	DISTANCE Partial	Direction	A/G	Information	Dist.regr. To go
0.00	**0.00**	 1		**CH.1B** Sortie Parc Fermé **PLACE ST NICOLAS BASTIA** **N42°41.995 E9°27.067**	**36.07**
0.06	**0.06**	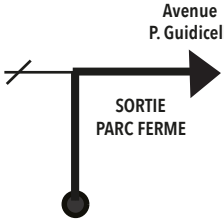 Avenue P. Guidicelli SORTIE PARC FERME 2			**36.01**
0.13	**0.07**	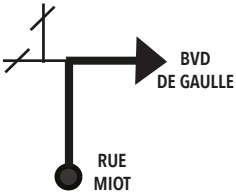 BVD DE GAULLE RUE MIOT 3			**35.94**
0.43	**0.30**	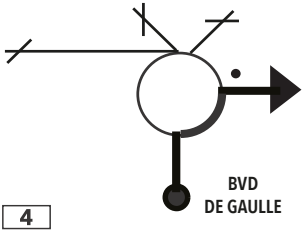 BVD DE GAULLE 4		**Rond Point NOVERTNY**	**35.64**
0.53	**0.10**	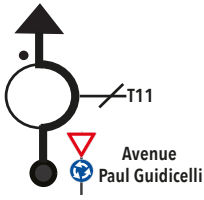 T11 Avenue Paul Guidicelli 5		**Rond Point Anthony Nogues** LE PORT CAP CORSE **N42°42.119 E9°27.139**	**35.54**

@If Consulting

Samedi 11 Avril	CH.1B Sortie Parc Fermé Bastia	Distance Km.	Target Time	Average Km/h	Page
	CH.1C Entrée Assistance Macinaggio	36.07	01H00	36.07	2
		Etape 2		Section 2	

DISTANCE Total	DISTANCE Partial	Direction	A/G	Information	Dist.regr. To go
0.83	**0.30**	 6		 **N42°42.247 E9°27.231**	**35.24**
1.04	**0.21**	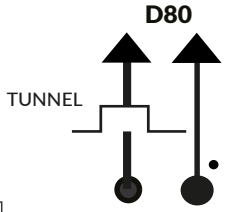 7		**PRENDRE LE TUNNEL** **Restez sur la voie de gauche** 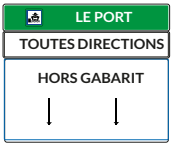	**35.03**
1.35	**0.31**	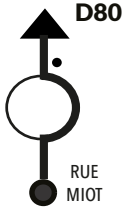 8		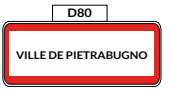	**34.72**
2.09	**0.74**	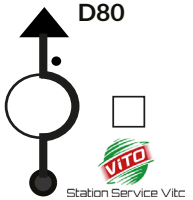 9		**Lieu Dit** **Mimeli Toga**	**33.98**
2.50	**0.41**	 10			**33.57**

Samedi 11 Avril	CH.1B Sortie Parc Fermé Bastia	Distance Km.	Target Time	Average Km/h	Page
	CH.1C Entrée Assistance Macinaggio	36.07	01H00	36.07	3
		Etape 2		Section 2	

DISTANCE Total	DISTANCE Partial	Direction	A/G	Information	Dist.regr. To go
4.42	**1.92**			• D80 GRISGIONE	**31.65**
5.38	**0.96**	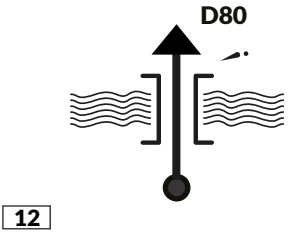		• D80 MIOMO SANTA MARIA DI LOTA	**30.69**
7.25	**1.87**	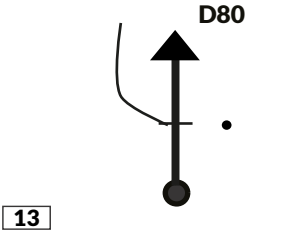		• LAVASINA	**28.82**
9.48	**2.23**	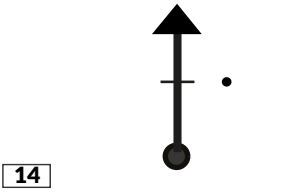		• D80 2 ERBALUNGA 28 MACINAGGIO	**26.59**
14.66	**5.18**	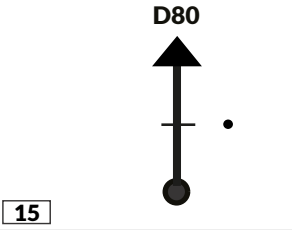		• D80 SISCO **N42°48.489 E9°29.330**	**21.41**

© Lf Sport Consulting

Samedi 11 Avril	CH.1B Sortie Parc Fermé Bastia	Distance Km.	Target Time	Average Km/h	Page
	CH.1C Entrée Assistance Macinaggio	36.07	01H00	36.07	4
		Etape 2		Section 2	

DISTANCE Total	DISTANCE Partial	Direction	A/G	Information	Dist.regr. To go
14.80	**0.14**	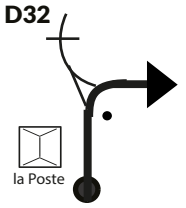	30	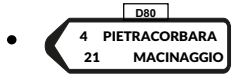	**21.27**
17.64	**2.84**	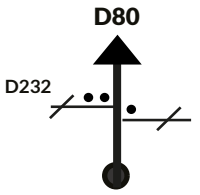	30	 N42°49.858 E9°29.064	**18.43**
23.26	**5.62**	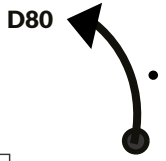	45	 N42°52.131 E9°28.757	**12.81**
24.19	**0.93**	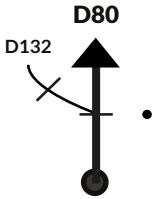		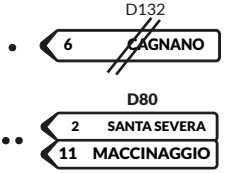 N42°52.414 E9°28.415	**11.88**
26.33	**2.14**	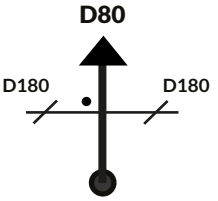	30	SANTA SEVERA (N.I) 	**09.74**

© Lf Sport Consulting

Samedi 11 Avril	CH.1B Sortie Parc Fermé Bastia	Distance Km.	Target Time	Average Km/h	Page
	CH.1C Entrée Assistance Macinaggio	36.07	01H00	36.07	5
		Etape 2		Section 2	

DISTANCE Total	DISTANCE Partial	Direction	A/G	Information	Dist.regr. To go
32.10	**5.77**	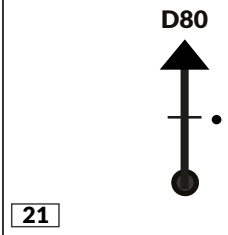			**03.97**
32.22	**0.12**	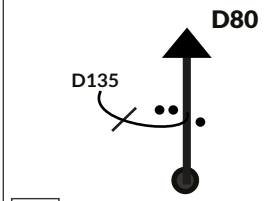		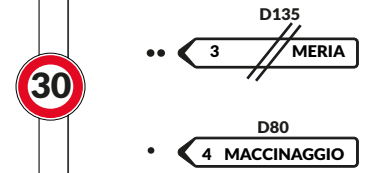	**03.85**
32.29	**0.07**	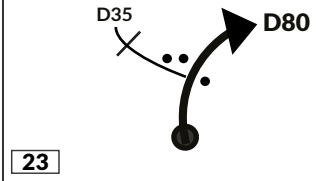		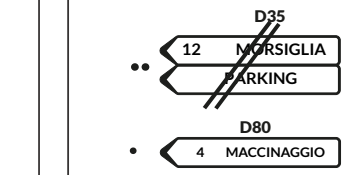	**03.78**
35.65	**3.36**	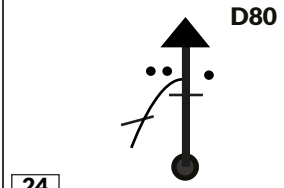		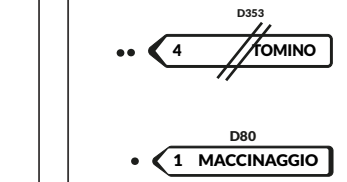	**00.42**
36.00	**0.35**	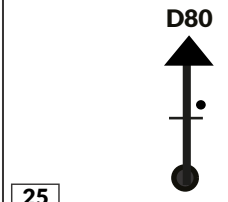			**00.07**

Samedi 11 Avril	CH.1B Sortie Parc Fermé Bastia	Distance Km.	Target Time	Average Km/h	Page
	CH.1C-3C Entrée Assistance Macinaggio	36.07	01H00	36.07	6
		Etape 2		Section 2	

DISTANCE Total	DISTANCE Partial	Direction	A G	Information	Dist.regr. To go
36.07	**0.07**			1C 3C **ENTREE PARC ASSISTANCE MACINAGGIO**	**00.00**



MACINAGHJU

11 ET 12 AVRIL 2026
PARC D'ASSISTANCE

Samedi 11 Avril	CH.1D-3D Sortie Parc Assistance Macinaggio	Distance Km.	Target Time	Average Km/h	Page
	CH.2-4 Luri	15.55	00H35	26.65	7
		Etape 2		Section 2	

DISTANCE Total	DISTANCE Partial	Direction	A G	Information	Dist.regr. To go
0.00				**CH. 1D - 3D** **SORTIE PARC ASSISTANCE** 1D 3D **N42°57.443 E9°27.303**	**15.55**
00.50	**0.50**	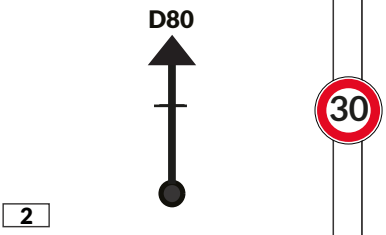			**15.05**
0.85	**0.35**	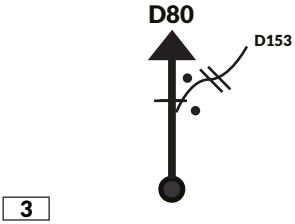		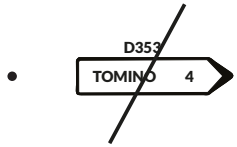	**14.70**
3.59	**2.74**	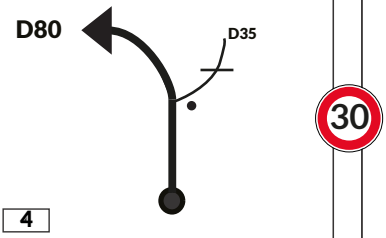		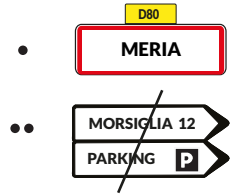	**11.96**
3.66	**0.07**	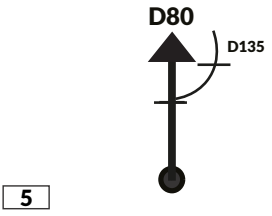			**11.89**

@If Consulting

Samedi 11 Avril	CH.1D-3D Sortie Parc Assistance Macinaggio	Distance Km.	Target Time	Average Km/h	Page
	CH.2-4 Luri	15.55	00H35	26.65	8
		Etape 2		Section 2	

DISTANCE Total	DISTANCE Partial	Direction	A G	Information	Dist.regr. To go
3.78	**0.12**	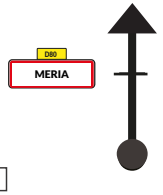			**11.77**
9.74	**5.96**	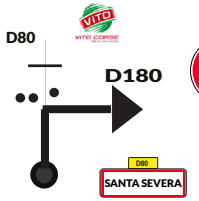		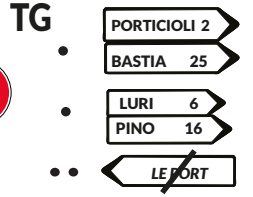 N42°57.443 E9°27.303	**05.81**
14.61	**4.87**			 N42°53.828 E9°24.744	**00.94**
14.80	**0.19**				**00,75**
15.55	**0.75**				**00.00**

DOSSIER DE SECURITE – Zones d'implantation

Nom du Rallye : 56ème RONDE DE LA GIRAGLIA
Epreuve spéciale : LURI - BARRETTALI
Kilométrage épreuve spéciale : 19.37 km

PK	GPS	CR	RADIO	ZP	P
DEP	N 42°53.830 E 9°24.245	4	2		

OBSERVATIONS

DES : devant le cimetière, colonne de sécurité à gauche



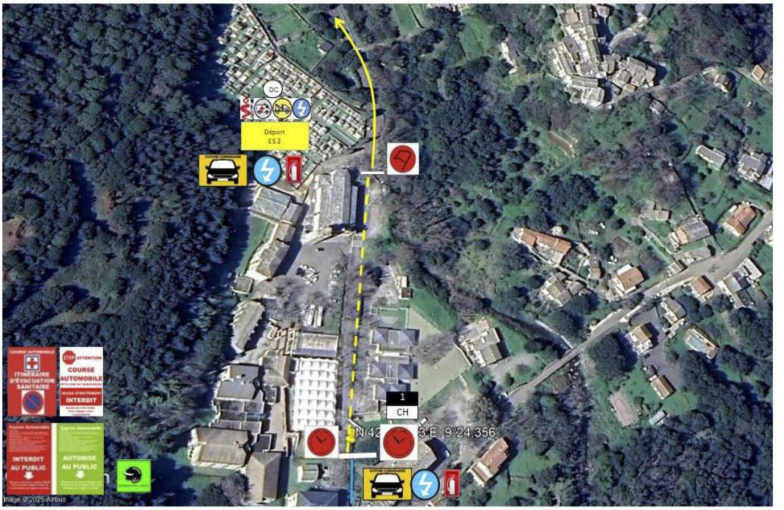

DOSSIER DE SECURITE – Zones d'implantation

Nom du Rallye : 56ème RONDE DE LA GIRAGLIA
Epreuve spéciale : LURI - BARRETTALI
Kilométrage épreuve spéciale : 19.37 km

PK	GPS	CR	RADIO	ZP	P
19.37	N 42°52.047 E 9°21.544	2	2		

OBSERVATIONS

AES : sur terre-plein à gauche après panneau



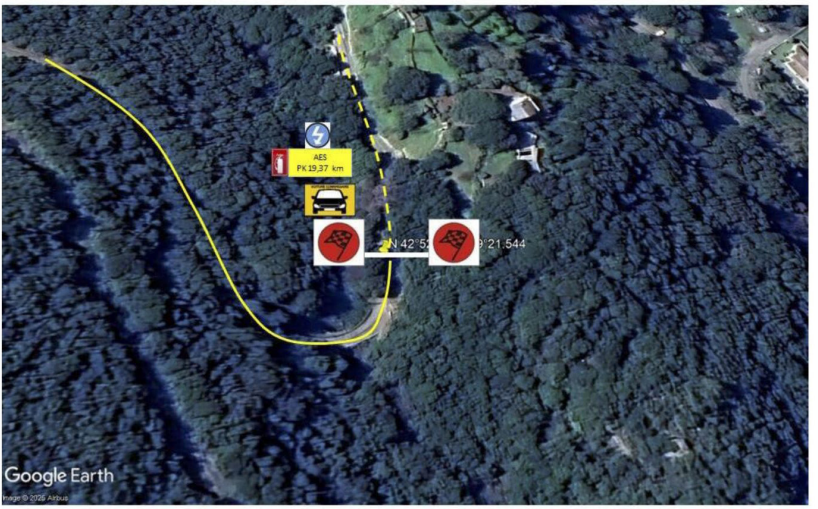

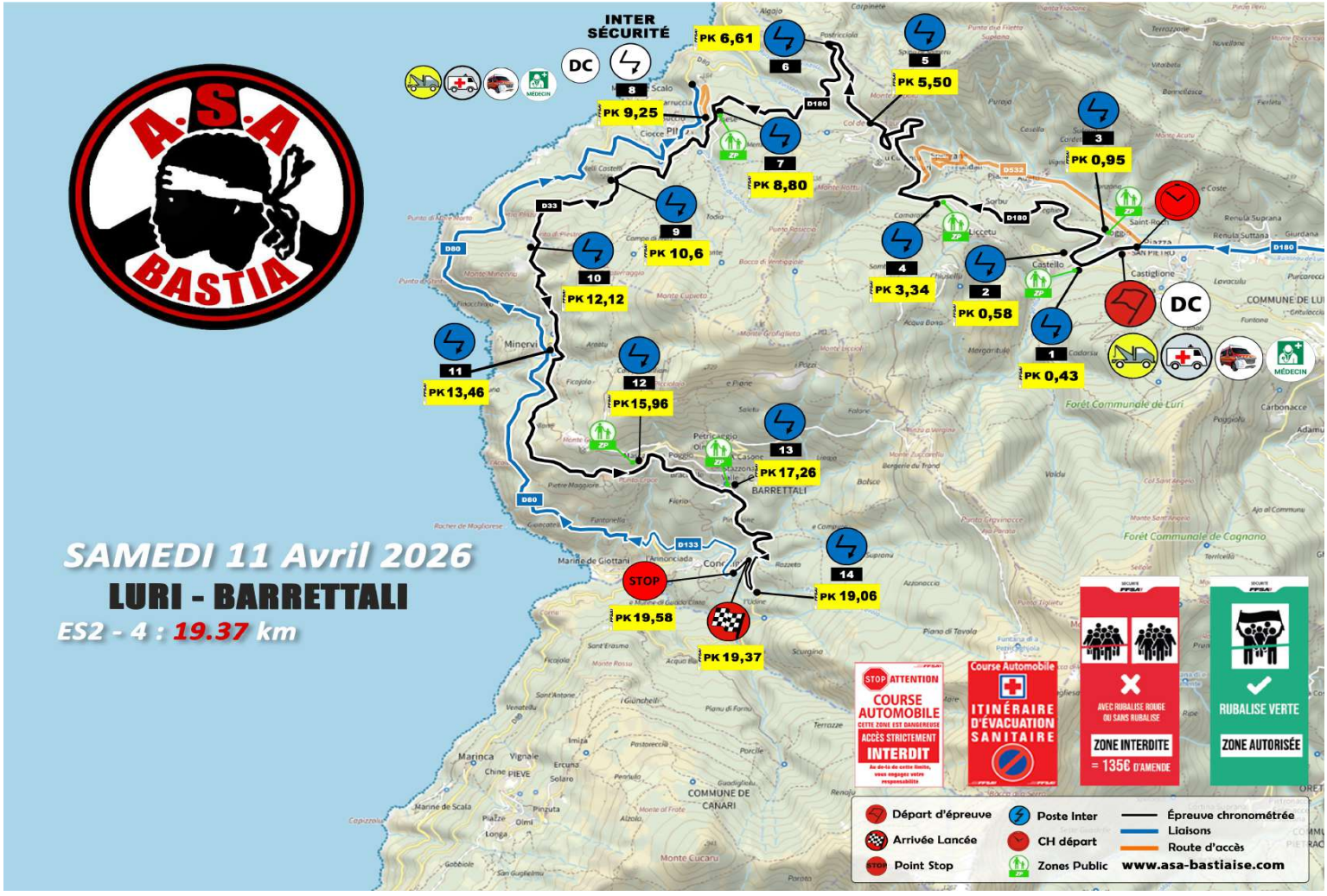
A.S.A BASTIA
INTER SÉCURITÉ
DC
PK 6,61
PK 5,50
PK 9,25
PK 0,95
PK 8,80
PK 10,6
PK 12,12
PK 3,34
PK 0,58
PK 0,43
PK 13,46
PK 15,96
PK 17,26
PK 19,06
PK 19,58
PK 19,37
STOP
MÉDECIN
SAMEDI 11 Avril 2026
LURI - BARRETTALI
ES2 - 4 : 19.37 km
ATTENTION
COURSE AUTOMOBILE
CETTE ZONE EST DANGEREUSE
ACCÈS STRICTEMENT INTERDIT
Course Automobile
ITINÉRAIRE D'ÉVACUATION SANITAIRE
AVEC RUBALISE ROUGE OU SANS RUBALISE
ZONE INTERDITE
= 135€ D'AMENDE
RUBALISE VERTE
ZONE AUTORISÉE
Départ d'épreuve
Arrivée Lancée
Point Stop
Poste Inter
CH départ
Zones Public
Épreuve chronométrée
Liaisons
Route d'accès
www.asa-bastiaise.com

Samedi 11 Avril	CH.2-4 Luri	Distance Km.	Target Time	Average Km/h	Page
	CH.3-5 Pino	30.67	00H55	33.45	9
	ES.2-4 Luri-Barretiali 19.37km	Etape 2		Section 2	

DISTANCE Total	DISTANCE Partial	Direction	A/G	Information	Dist.regr. To go
00.00	0.00			**Départ ES.2-4** N42°53.830 E9°24.924	30.67
0.438	0.438	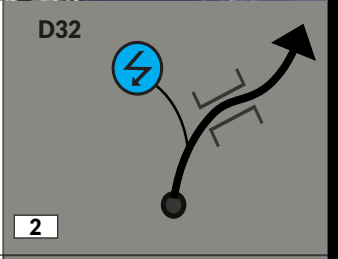		**PK 0.43** **Pont de Luri** N42°53.728E9°223.958	30.24
0.603	0.165	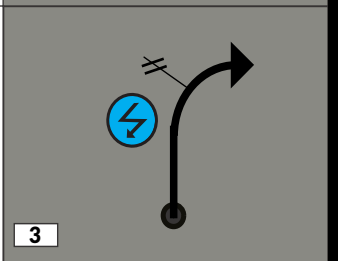		**PK 0.58** **TDMR** N42°53.778 E9°23.867	30.09
0.969	0.366	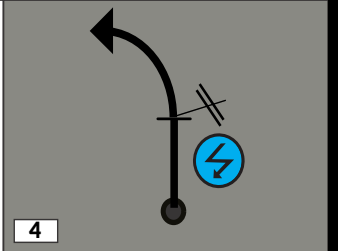		**PK 0.95** U POGHJU N42°53.884 E9°24.086	29.72
3.344	2.375	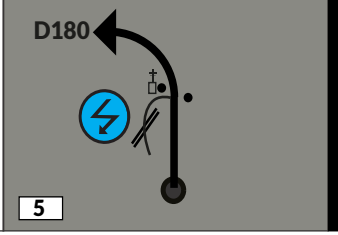		**PK 3.34** D180 PINO 7 N42°54.112 E9°22.785	27.33

2-4

@If Consulting

Samedi 11 Avril	CH.2-4 Luri	Distance Km.	Target Time	Average Km/h	Page
	CH.3-5 Pino	30.67	00H55	33.45	10
	ES.2-4 Luri-Barretiali 19.37km	Etape 2		Section 2	

DISTANCE Total	DISTANCE Partial	Direction	A G	Information	Dist.regr. To go
5.519		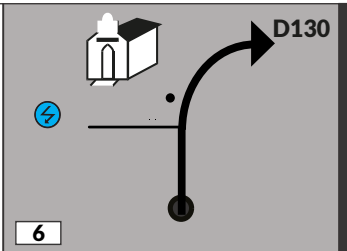		5 PK 5.50 N42°54.530 E9°22.471	25.17
6.633		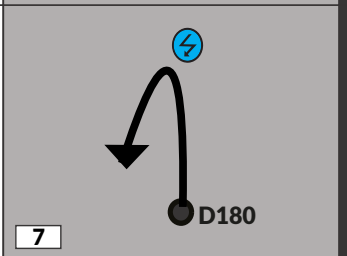		6 PK 6.61 N42°54.983 E9°22.167	24.06
8.829		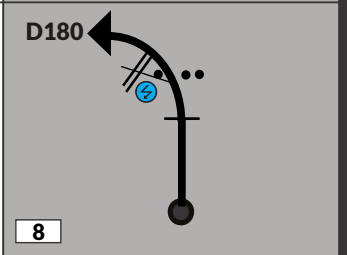		7 PK 8.80 PINO SUPRANU D180 2 PINO N42°54.632 E9°21.316	21.87
9.280		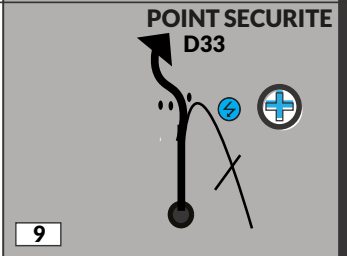		8 PK 9.25 BARRETTALI 7 CANARI 14 Point Sécurité N42°54.432 E9°21.256	21.42
10.636		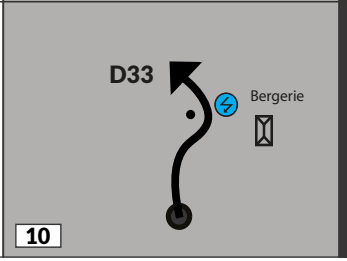		9 PK 10.06 Bergerie N42°54.225 E9°20.608	20.07

2-4

Samedi 11 Avril	CH.2-4 Luri	Distance Km.	Target Time	Average Km/h	Page
	CH.3-5 Pinu	30.67	00H55	33.45	11
	ES.2-4 Luri-Barretali 19.37km	Etape 2		Section 2	

DISTANCE Total	DISTANCE Partial	Direction	A G	Information	Dist.regr. To go
12.152		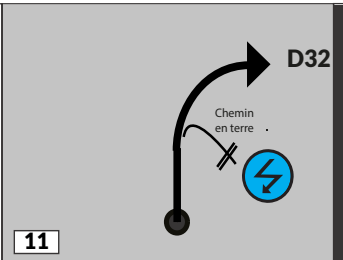		10 PK 12.12 N42°53.794 E9°20.014	18.55
13.503		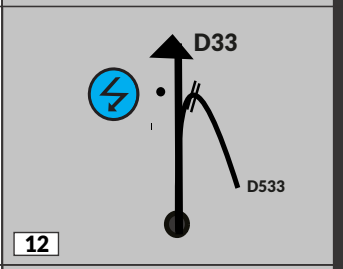		11 PK 13.46 D33 BARRETTALI 3 D533 MINERVIU 0,8 N42°53.225 E9°20.205	17.21
16.017		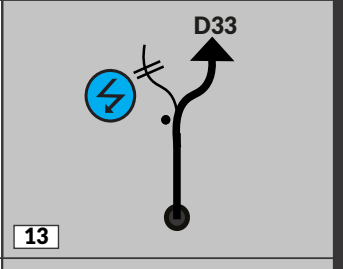		12 PK 15.96 CC.1 BARRETTALI 3 POGGIO D33 CANARI 7 BRACHELLA 0,8 N42°52.555 E9°20.727	14.71
17.303		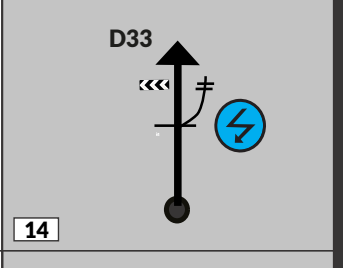		13 PK 17.26 BARRETTALI 7 CANARI 14 N42°52.447 E9°21.392	13.41
19.123		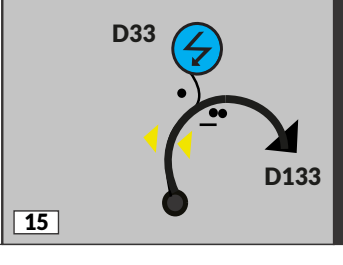		14 PK 19.06 U Pastinu Rossu CANARI 5 CUNCHIGLIU 0,6 RD 80 2 N42°51.898 E9°21.578	11.61

2-4

© Lf Sport Consulting

Samedi 11 Avril	CH.2-4 Luri	Distance Km.	Target Time	Average Km/h	Page
	CH.3-5 Pinu	30.67	00H55	33.45	12
	ES.2-4 Luri-Barretiali 19.37km	Etape 2		Section 2	

DISTANCE Total	DISTANCE Partial	Direction	A/G	Information	Dist.regr. To go
19.441				2-4 **ES.2-4 A.Lancée** N42°52.047 E9°.21.544	11.30
19.58	0.21	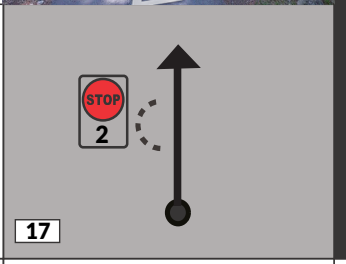		STOP 2 **ES.2-4 Point Stop** N42°51.976 E9°21.426	11.09
20.23	0.65	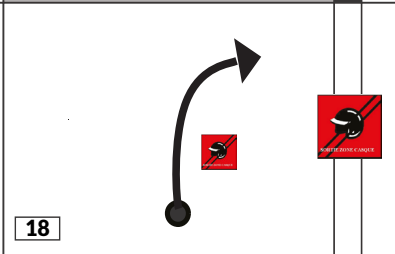			10.44
21.17	0.94	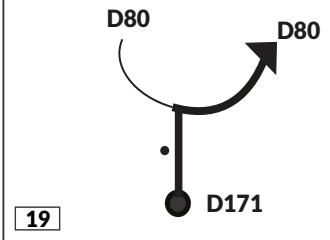		MINERBIO 4 LURI 19 N42°512.168 E9°20.820	09.50
24.69	3.52	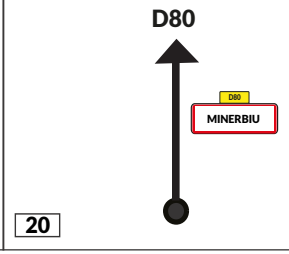		D80 MINERBIU	05.98

2-4

Samedi 11 Avril	CH.2-4 Luri	Distance Km.	Target Time	Average Km/h	Page
	CH.3-5 Pinu	30.67	00H55	33.45	13
		Etape 2		Section 2	

DISTANCE Total	DISTANCE Partial	Direction	A / G	Information	Dist.regr. To go
24.89	0.20	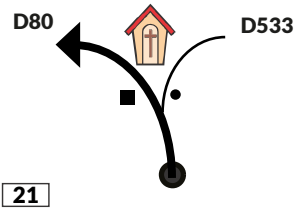			05.78
29.68	4.79	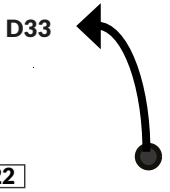	30	 N42°54.345 E9°20.935	00.99
30.02	0.34				00.65
30.24	0.22	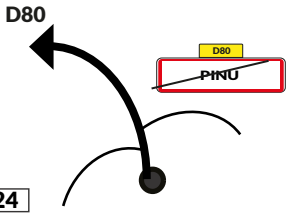			00.43
30.42	0.18	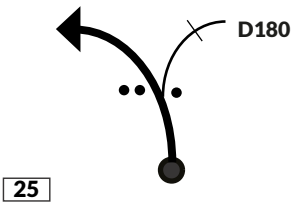			00.25

Samedi 11 Avril	CH.2-4 Luri	Distance Km.	Target Time	Average Km/h	Page
	CH.3-5 Pinu	30.67	00H55	33.45	14
		Etape 2		Section 2	

DISTANCE Total	DISTANCE Partial	Direction	A/G	Information	Dist.regr. To go
30.67	0.25	 26		3-5 CH.3-5 Pinu N42°54.738 E9°21.167	00.00

DOSSIER DE SECURITE – Zones d'implantation

Nom du Rallye : 56ème RONDE DE LA GIRAGLIA
Epreuve spéciale : PINO - CENTURI
Kilométrage épreuve spéciale : 12.64 km

PK	GPS	CR	RADIO	ZP	P
DEP	N 42°54.766 E 9°21.136	4	2		

OBSERVATIONS

Sur grand terre-plein à gauche





DOSSIER DE SECURITE – Zones d'implantation

Nom du Rallye : 56ème RONDE DE LA GIRAGLIA
Epreuve spéciale : PINO - CENTURI
Kilométrage épreuve spéciale : 12.64 km

PK	GPS	CR	RADIO	ZP	P
12.64	N 42°57.526 E 9°21.245	2	2		

OBSERVATIONS

AES : à gauche entrée du camping





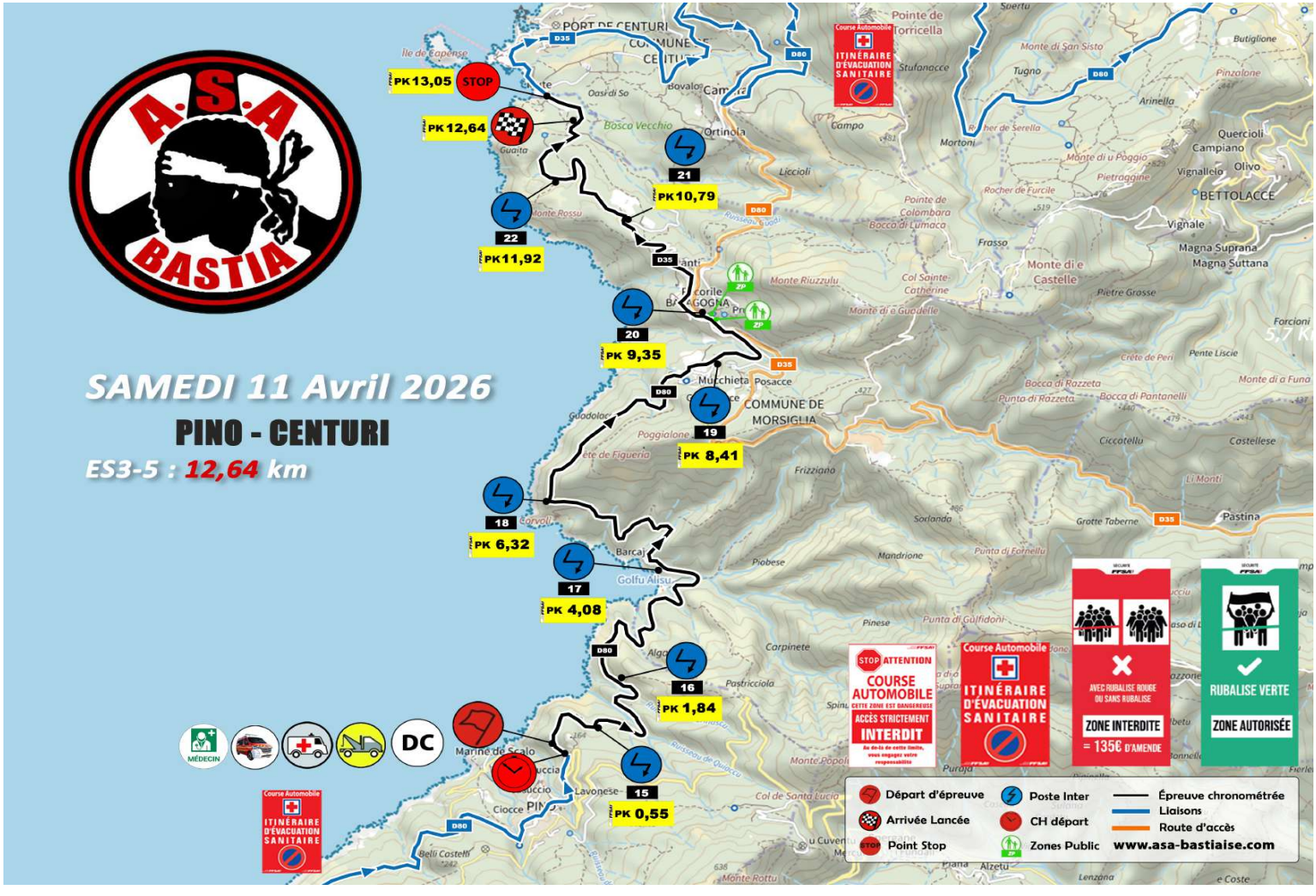
A.S.A BASTIA
SAMEDI 11 Avril 2026
PINO - CENTURI
ES3-5 : 12,64 km
PK13,05
STOP
PK12,64
21
PK10,79
22
PK11,92
20
PK 9,35
19
PK 8,41
18
PK 6,32
17
PK 4,08
16
PK 1,84
15
PK 0,55
DC
MÉDECIN
ITINÉRAIRE D'ÉVACUATION SANITAIRE
ATTENTION
COURSE AUTOMOBILE
CETTE ZONE EST DANGEREUSE
ACCÈS STRICTEMENT INTERDIT
AVEC RUBALISE ROUGE OU SANS RUBALISE
ZONE INTERDITE
= 135€ D'AMENDE
RUBALISE VERTE
ZONE AUTORISÉE
Départ d'épreuve
Arrivée Lancée
Point Stop
Poste Inter
CH départ
Zones Public
Épreuve chronométrée
Liaisons
Route d'accès
www.asa-bastiaise.com

Samedi 11 Avril	CH.3-5 Pinu	Distance Km.	Target Time	Average Km/h	Page
	CH.3A-5A Entrée Regroupement Centuri	13.67	00H20	41.01	15
	ES.3 Pinu-Centuri - 12.64 km	Etape 2		Section 2	

DISTANCE Total	DISTANCE Partial	Direction	A/G	Information	Dist.regr. To go
0.00	0.00	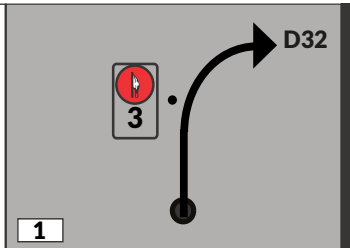		**Départ ES.3-5** N42°54.766 E9°21.136	13.67
0.553		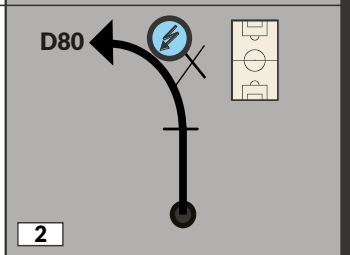		14 **PK 0.55** N42°54.843 E9°21.335	13.12
1.852		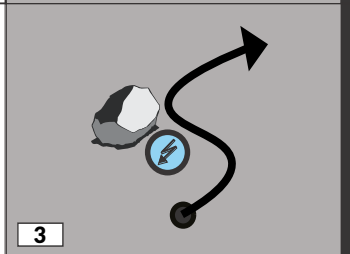		15 **PK 1.84** N42°55.064 E9°21.448	11.83
4.117		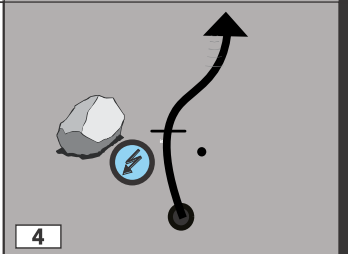		16 **PK 4.08** N42°55.552 E9°21.731	09.59
5.932		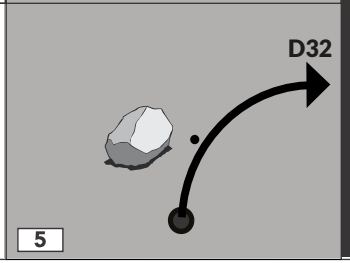		17 **PK 6.32** N42°55.855 E9°21.103	07.35

3-5

@lf Consulting

Samedi 11 Avril	CH.3-5 Pinu	Distance Km.	Target Time	Average Km/h	Page
	CH.3A-5A Entrée Regroupement Centuri	13.67	00H20	41.01	16
	ES.3 Pinu-Centuri - 12.64 km	Etape 2		Section 2	

DISTANCE Total	DISTANCE Partial	Direction	A/G	Information	Dist.regr. To go
8.024		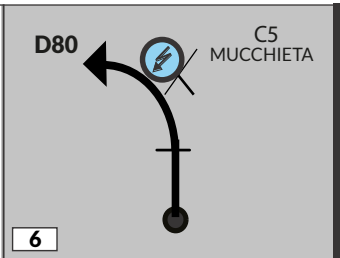		18 **PK 8.41** D80 MORSIGLIA 1 N42°56.477 E9°22.018	05.26
8.967		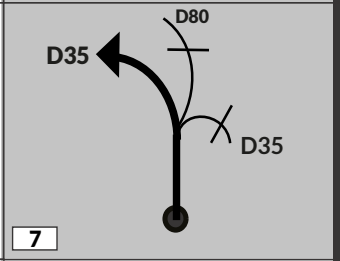		19 **PK 9.35** D35 MERIA 1 N42°56.677 E9°21.964	04.32
10.429		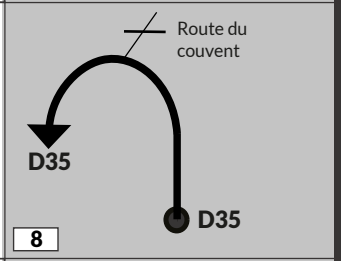		20 **PK 10.79** D35 3 PORT DE CENTURI N42°57.099 E9°21.504	02.88
11.572		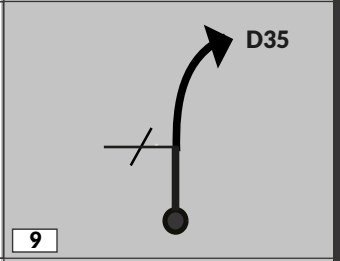		21 **PK 11.92** Lieu dit RACAMU N42°57.291 E9°21.131	01.75
12.292		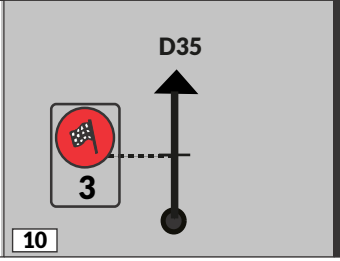		**ES.3/5** **Arrivée Lancée** 3 N42°57.526 E9°21.245	01.03

3-5

Samedi 11 Avril	CH.3-5 Pinu	Distance Km.	Target Time	Average Km/h	Page
	CH.3A-5A Entrée Regroupement Centuri	13.67	00H20	41.01	17
	ES.3 Pinu-Centuri - 12.64 km	Etape 2		Section 2	

DISTANCE Total	DISTANCE Partial	Direction	A G	Information	Dist.regr. To go
12.89	0.25	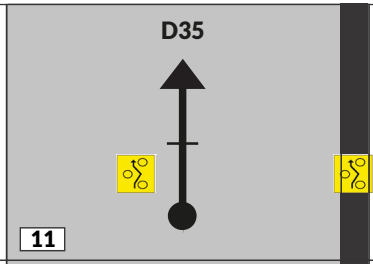		Commune de Morsiglia MURE CHICANES!!!	00.78
13.05	0.16	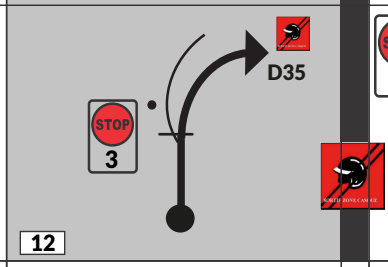		STOP 3 **ES.3-5 Point Stop** N42°57.642 E9°21.099	00.62
13.59	0.54	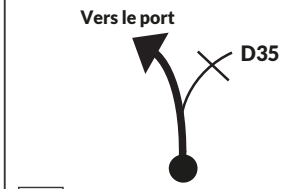		5A N42°57.835 E9°20.879	00.08
13.67	0.08	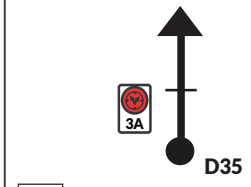		3A **CH.3A Entrée Regroupement** CENTURI Parking du Portu N42°57.872 E9°20.898	00.00
		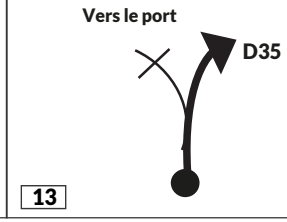		**Pour aller au CH.5A** reprendre page suivante case 2	

3-5

@lf Consulting



CENTURI PLAGE PARKING

11 AVRIL 2026

REGROUPEMENT

Samedi 11 Avril	CH.3B Sortie Regroupement Centuri	Distance Km.	Target Time	Average Km/h	Page
	CH.3C Entrée Assistance Maccinagio	18.82	00H25	36.05	18
		Etape 2		Section 3	

DISTANCE Total	DISTANCE Partial	Direction	A/G	Information	Dist.regr. To go
0.00		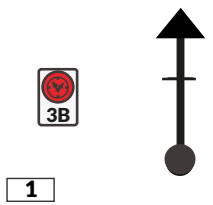		**CH.3B** **SORTIE** **PARC REGROUPEMENT** **N42°57.861 E9°20.872**	18.82
0.02	0.02	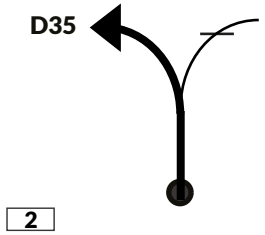			18.80
0.71	0.69	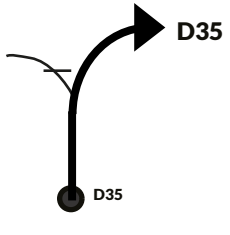		D35 CENTURI PAISOLI 4Km	18.11
3.23	2.52	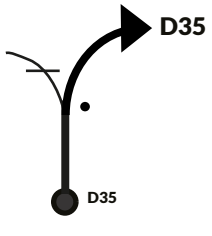		D35 CAMARA 1Km	15.59
4.49	1.26	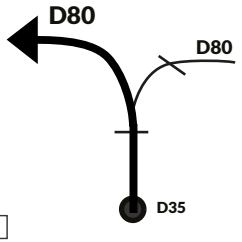		D35 MORSIGLIA 2.5 D35 14 MACINAGGIO **N42°57.576 E9°22.071**	14.33

Samedi 11 Avril	CH.3B Sortie Regroupement Centuri	Distance Km.	Target Time	Average Km/h	Page
	CH.3C Entrée Assistance Maccinagio	18.82	00H25	36.05	19
		Etape 2		Section 3	

DISTANCE Total	DISTANCE Partial	Direction	A G	Information	Dist.regr. To go
13.66	**9.17**	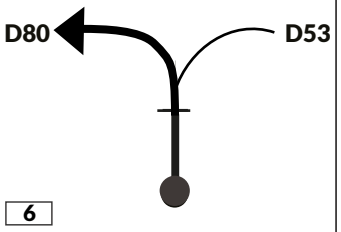		**N42°57.861 E9°20.872**	**05.16**
16.18	**2.52**	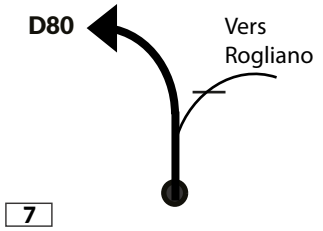			**02.64**
18.19	**2.01**	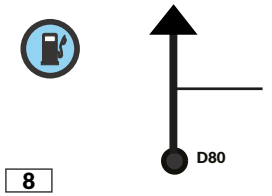			**00.63**
18.82	**0.63**	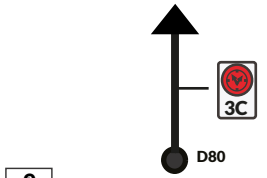		**CH.3C-5A** **ENTREE PARC ASSISTANCE** **N42°57.538 E9°27.153**	**00.00**
				CH.3D **Sortie PARC ASSISTANCE** **RETOURNEZ PAGE 7**	

@If Consulting

Samedi 11 Avril	CH.5B Sortie Parc Assistance Macinaggio	Distance Km.	Target Time	Average Km/h	Page
	CH.5C Entrée Parc Fermé Bastia	35.97	01H10	36.40	20
		Etape 2		Section 3	

DISTANCE Total	DISTANCE Partial	Direction	A G	Information	Dist.regr. To go
0.00				**CH. 5B** **SORTIE PARC ASSISTANCE** **N42°57.454 E9°27.282**	**35.97**
00.50	**0.50**	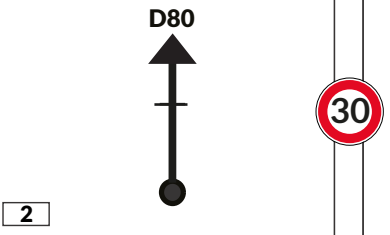			**35.47**
0.85	**0.35**	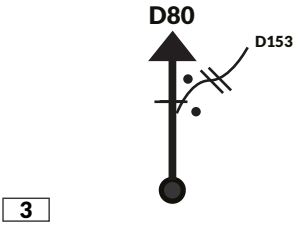		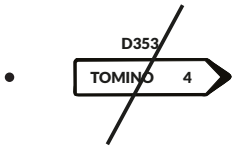	**35.12**
3.59	**2.74**	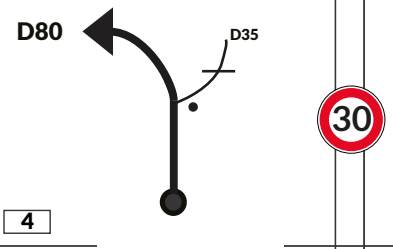		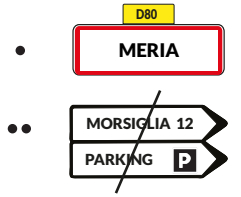	**32.38**
3.66	**0.07**	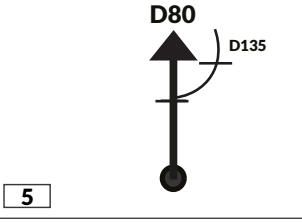			**32.31**

Samedi 11 Avril	CH.5B Sortie Parc Assistance Macinaggio	Distance Km.	Target Time	Average Km/h	Page
	CH.5C Entrée Parc Fermé Bastia	35.97	01H10	36.40	21
		Etape 2		Section 3	

DISTANCE Total	DISTANCE Partial	Direction	A G	Information	Dist.regr. To go
9.74	**6.08**	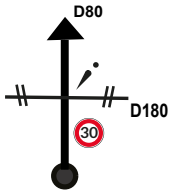 6		SANTA SEVERA (N.I) D80 PORTICCIOLO 2 BASTIA 25	**26.23**
11.88	**2.14**	 7		D132 2.5 RD 80 3 PORTICCIOLU SUARE 2 GHILLONI 3	**24.09**
14.23	**2.35**	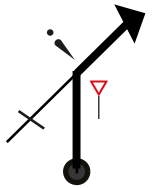 8		D132 2 SANTA SEVERA 11 MACINAGGIO PIETRACORBARA 2 BASTIA 23	**21.74**
16.56	**2.33**	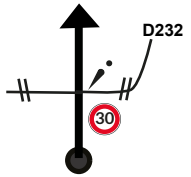 9		D232 4 PIETRACORBARA	**19.41**
20.68	**4.12**	 10		D80 SISCO	**15.29**

Samedi 11 Avril	CH.5B Sortie Parc Assistance Macinaggio	Distance Km.	Target Time	Average Km/h	Page
	CH.5C Entrée Parc Fermé Bastia	35.97	01H10	36.40	22
		Etape 2		Section 3	

DISTANCE Total	DISTANCE Partial	Direction	A/G	Information	Dist.regr. To go
21.25	**0.57**	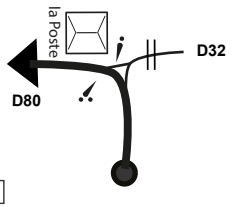			**14.72**
23.45	**2.20**				**12.52**
25.69	**2.24**	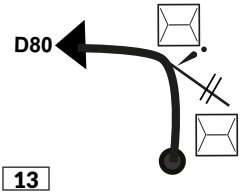			**10.28**
26.67	**0.98**				**09.30**
28.14	**1.47**			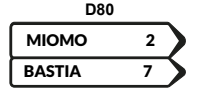	**07.83**

Samedi 11Avril	CH.5B Sortie Parc Assistance Macinaggio	Distance Km.	Target Time	Average Km/h	Page
	CH.5C Entrée Parc Fermé Bastia	35.97	01H10	36.40	23
		Etape 2		Section 3	

DISTANCE Total	DISTANCE Partial	Direction	A/G	Information	Dist.regr. To go
29.28	**1.14**	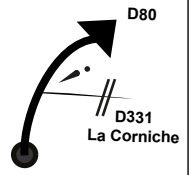 16			**06.69**
29.88	**0.60**	 17			**06.09**
32.29	**2.41**	 18			**03.68**
33.53	**1.24**	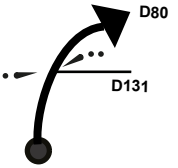 19			**02.44**
33.92	**0.39**	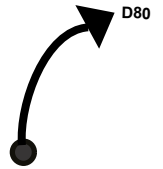 20			**02.05**

Samedi 11 Avril	CH.5B Sortie Parc Assistance Macinaggio	Distance Km.	Target Time	Average Km/h	Page
	CH.5C Entrée Parc Fermé Bastia	35.97	01H10	36.40	24
		Etape 2		Section 3	

DISTANCE Total	DISTANCE Partial	Direction	A G	Information	Dist.regr. To go
34.73	**0.81**	 21			**01.24**
34.90	**0.17**	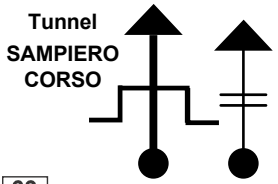 22		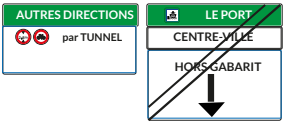	**01.07**
35.46	**0.56**	 23		**A.D Rue Jose Lucioni**	**00.51**
35.50	**0.04**	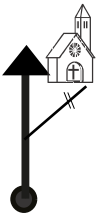 24			**00.47**
35.52	**0.02**	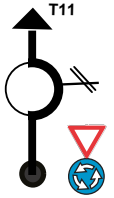 25		**Rond Point Anthony Nogues Direction Ajaccio**	**00.45**

Samedi 11 Avril	CH.5B Sortie Parc Assistance Macinaggio	Distance Km.	Target Time	Average Km/h	Page
	CH.5C Entrée Parc Fermé Bastia	35.97	01H10	36.40	25
		Etape 2		Section 3	

DISTANCE Total	DISTANCE Partial	Direction	A G	Information	Dist.regr. To go
35.54	**0.02**	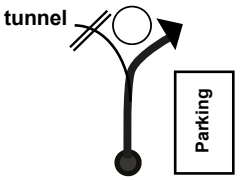 26			**00.43**
35.77	**0.23**	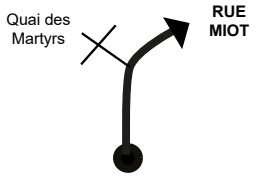 27			**00.20**
35.87	**0.10**	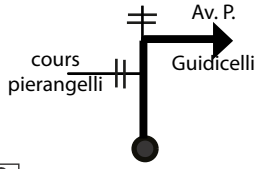 28			**00.10**
35.97	**0.10**	 29		**CH. 5C** **ENTREE PARC FERME** **Place St Nicolas - BASTIA** **Pointage en Avance Autorisée** **N42°41.995 E9°27.067**	**00.00**

ASA BASTIAISE

CHAMPIONNAT DE FRANCE 2ÈME DIVISION

FFSA

ROAD BOOK
3ème ETAPE

10-11-12 AVRIL 2026



56ème RONDE DE LA CIRAGLIA

MODERNE - VHC - VHRS - VMRS

WWW.ASA-BASTIAISE.COM

L'ASSOCIATION SPORTIVE AUTOMOBILE BASTIAISE
organise les 10,11,12 avril 2026 avec le concours de
L'ASSOCIATION SPORTIVE AUTOMOBILE CORSE ET DU TOUR DE CORSE
L'ASSOCIATION SPORTIVE AUTOMOBILE RESTONICA
L'ASSOCIATION SPORTIVE AUTOMOBILE TERRE DE CORSE
L'ASSOCIATION SPORTIVE AUTOMOBILE CORSICA
Et la participation de la

COLLECTIVITE DE CORSE
De la
VILLE DE BASTIA

56ème RALLYE NATIONAL « RONDE DE LA GIRAGLIA

ROAD-BOOK
3ème Etape

N° d'URGENCE - CALL EMERGENCY:
06 76 20 39 90


MACINAGGIO - ERSA
ES6-8
Parc Assistance
Macinaggio
Morsiglia
Pont de Luri
Regroupement
MORSIGLIA - PONT DE LURI
ES7-9
Bastia
Parc Fermé
A.S.A BASTIA
ITINÉRAIRE D'ÉVACUATION SANITAIRE
COURSE AUTOMOBILE
ACCÈS STRICTEMENT INTERDIT
ZONE INTERDITE
= 135€ D'AMENDE
RUBALISE VERTE
ZONE AUTORISÉE
Départ d'épreuve
Arrivée Lancée
Point Stop
Poste Inter
CH départ
Zones Public
Épreuve chronométrée
Liaisons
Route d'accès
www.asa-bastiaise.com
ETAPE 3 : DIMANCHE 12 AVRIL 2026

56ème RONDE de la GIRAGLIA

CHAMPIONNAT DE FRANCE 2ème DIVISION

3ème étape

DIMANCHE 12AVRIL 2026

POSTES	ITINERAIRES	KM ES	KM LIAISON	KM TOTAL	TEMPS IMPARTI	1ère VOITURE
4ème SECTION - SECTEUR - BASTIA / MACINAGGIO / BASTIA						
CH 5D	Sortie Parc Fermé BASTIA					7H00
CH 5 E	Entrée Parc Assistance MACINAGGIO		36,07	36,07	1H00	8H00
CH 5 F	Sortie Parc Assistance MACINAGGIO				0H30	8H30
CH 6	MACINAGGIO 1		0,61	0,61	0H05	8H35
ES 6	***MACINAGGIO/ERSA 1***	***9,67***			***0H03***	***8H38***
CH 7	MORSIGLIA 1		7,08	16,75	0H 30	9H08
ES 7	***MORSIGLIA/PONT DE LURI 1***	***19,09***			***0H03***	***9H11***
CH 7A	Entrée Regroupement -SANTA-SEVERA		7,24	26,33	0H40	9H51
	TOTAL 2eme SECTION	**28,76**	**51**	**79,76**		
REGROUPEMENT : 00H50						
5ème SECTION - SECTEUR - BASTIA / MACINAGGIO / BASTIA						
CH 7B	Sortie Regroupement		0,00	0,00	00H50	10H41
CH7C	Entrée Assistance Macinaggio		9,85	9,85	0H15	10H56
CH 7 D	Sortie Parc Assistance MACINAGGIO		0,00	0,00	0H40	11H36
CH 8	MACINAGGIO 2		0,61	0,66	0H05	11H41
ES8	***MACINAGGIO/ERSA 2***	***9,67***			***0H03***	***11H44***
CH9	MORSIGLIA 2		7,08	16,75	0H30	12H14
ES 9	***MORSIGLIA/ PONT DE LURI 2***	***19,09***			***0H03***	***12h17***
CH 9A	Entree parc fermé fin d'étape Bastia		33,24	52,33	1H30	13h47
	TOTAL 3eme SECTION	**28,76**	**50,78**	**79,59**		
	TOTAL 3EME ETAPE	**57,52**	**101,78**	**159,35**		

1ère étape : ES 6,94 Km / Liaison : 23,52 Km TOTAL : 30,46 km

2ème étape : ES : 64,02 kms / Liaison : 164,41km / TOTAL : 228,43 km

3ème étape : ES : 57,52 km / Liaison :101,78 km / TOTAL : 159,35 km

Total Général : ES : 128,48 km / Liaison : 289,71 km / TOTAL : 418,24 km

LIGUE CORSE DU SPORT

FFSA CHAMPIONNAT DE RALLYE

Dimanche 12 Avril	CH.5D Sortie Parc Fermé Bastia	Distance Km.	Target Time	Average Km/h	Page
	CH.5E Entrée Assistance Macinaggio	36.07	01H00	36.07	1
		Etape 3		Section 4	

DISTANCE Total	DISTANCE Partial	Direction	A/G	Information	Dist.regr. To go
0.00	**0.00**	 1		**CH.5D** Sortie Parc Fermé **PLACE ST NICOLAS BASTIA** **N42°41.995 E9°27.067**	**36.07**
0.06	**0.06**	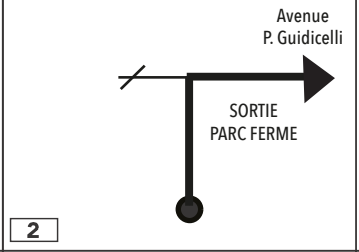 2			**36.01**
0.13	**0.07**	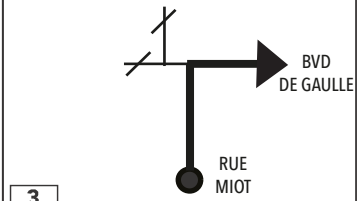 3			**35.94**
0.43	**0.30**	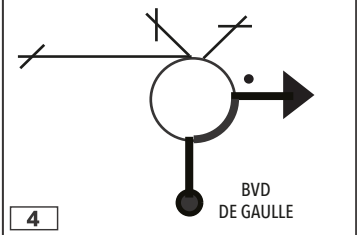 4		**Rond Point NOVERTNY**	**35.64**
0.53	**0.10**	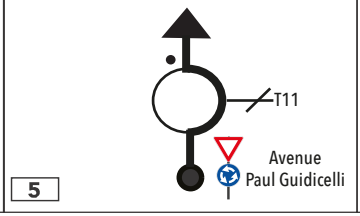 5		Rond Point Anthony Nogues LE PORT CAP CORSE **N42°42.119 E9°27.139**	**35.54**

Dimanche 12 Avril	CH.5D Sortie Parc Fermé Bastia	Distance Km.	Target Time	Average Km/h	Page
	CH.5E Entrée Assistance Macinaggio	36.07	01H00	36.07	2
		Etape 3		Section 4	

DISTANCE Total	DISTANCE Partial	Direction	A/G	Information	Dist.regr. To go
0.83	**0.30**	 6		 **N42°42.247 E9°27.231**	**35.24**
1.04	**0.21**	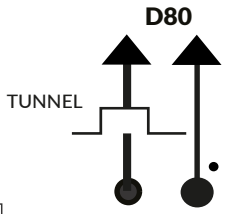 7		**PRENDRE LE TUNNEL** **Restez sur la voie de gauche** 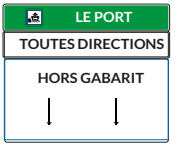	**35.03**
1.35	**0.31**	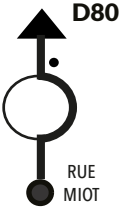 8		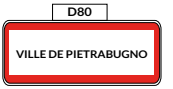	**34.72**
2.09	**0.74**	 9		**Lieu Dit** **Mimeli Toga**	**33.98**
2.50	**0.41**	 10			**33.57**

Dimanche 12 Avril	CH.5D Sortie Parc Fermé Bastia	Distance Km.	Target Time	Average Km/h	Page
	CH.5E Entrée Assistance Macinaggio	36.07	01H00	36.07	3
		Etape 3		Section 4	

DISTANCE Total	DISTANCE Partial	Direction	A/G	Information	Dist.regr. To go
4.42	**1.92**			• D80 GRISGIONE	**31.65**
5.38	**0.96**	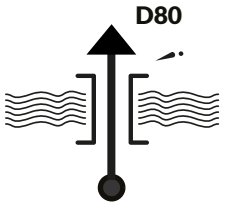		• D80 MIOMO SANTA MARIA DI LOTA	**30.69**
7.25	**1.87**	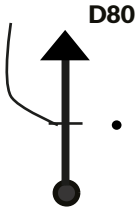		• LAVASINA	**28.82**
9.48	**2.23**	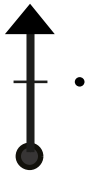		• D80 2 ERBALUNGA 28 MACINAGGIO	**26.59**
14.66	**5.18**			• D80 SISCO **N42°48.489 E9°29.330**	**21.41**

© Lf Sport Consulting

Dimanche 12 Avril	CH.5D Sortie Parc Fermé Bastia	Distance Km.	Target Time	Average Km/h	Page
	CH.5E Entrée Assistance Macinaggio	36.07	01H00	36.07	4
		Etape 3		Section 4	

DISTANCE Total	DISTANCE Partial	Direction	A G	Information	Dist.regr. To go
14.80	**0.14**	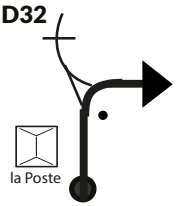 16	30	D80 4 PIETRACORBARA 21 MACINAGGIO	**21.27**
17.64	**2.84**	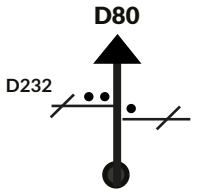 17	30	D232 4 PIETRACORBARA D80 4 PORTICCIOLI 16 MACCINAGGIO **N42°49.858 E9°29.064**	**18.43**
23.26	**5.62**	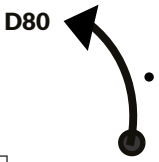 18	45	D80 PORTICCIOLI **N42°52.131 E9°28.757**	**12.81**
24.19	**0.93**	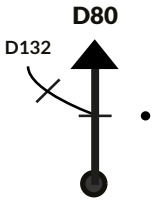 19		D132 6 CAGNANO D80 2 SANTA SEVERA 11 MACCINAGGIO **N42°52.414 E9°28.415**	**11.88**
26.33	**2.14**	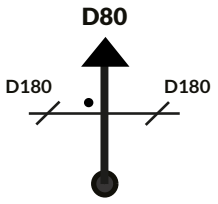 20	30	**SANTA SEVERA (N.I)** D80 MERIA-MARINE 2 MACCINAGGIO 3	**09.74**

Dimanche 12 Avril	CH.5D Sortie Parc Fermé Bastia	Distance Km.	Target Time	Average Km/h	Page
	CH.5E Entrée Assistance Macinaggio	36.07	01H00	36.07	5
		Etape 3		Section 4	

DISTANCE Total	DISTANCE Partial	Direction	A/G	Information	Dist.regr. To go
32.10	**5.77**	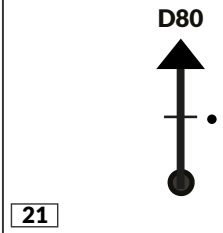			**03.97**
32.22	**0.12**	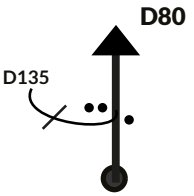		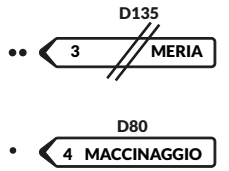	**03.85**
32.29	**0.07**	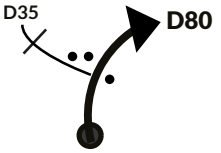		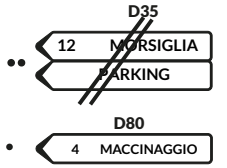	**03.78**
35.65	**3.36**	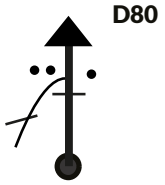		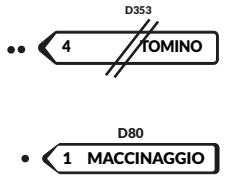	**00.42**
36.00	**0.35**	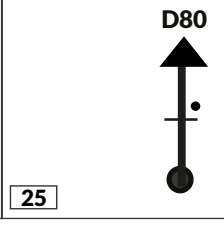			**00.07**

Dimanche 12 Avril	CH.5D Sortie Parc Fermé Bastia	Distance Km.	Target Time	Average Km/h	Page
	CH.5E Entrée Assistance Macinaggio	36.07	01H00	36.07	6
		Etape 3		Section 4	

DISTANCE Total	DISTANCE Partial	Direction	A G	Information	Dist.regr. To go
36.07	**0.07**			5E **ENTREE PARC ASSISTANCE MACINAGGIO**	**00.00**



MACINAGHJU

11 ET 12 AVRIL 2026
PARC D'ASSISTANCE

Dimanche 12 Avril	CH.5F Sortie Parc assistance Macinaggio	Distance Km.	Target Time	Average Km/h	Page
	CH.6 Macinaggio	00.61	00H05	07.30	7
		Etape 3		Section 4	

DISTANCE Total	DISTANCE Partial	Direction	A G	Information	Dist.regr. To go
00.00				5F **CH. 5F** **Sortie Parc Assistance**	**00.61**
00.51	**0.51**			C.C ROGLIANO 4 TOMINO 3 ERSA 9 CENTURI 6 ST FLORENT 66	**00.10**
00.61	**0.10**			6 **CH. 6** **MACINAGGIO** **N42°57.397 E9°26.541**	**00.00**

DOSSIER DE SECURITE – Zones d'implantation

Nom du Rallye : 56ème RONDE DE LA GIRAGLIA
Epreuve spéciale : MACINAGGIO - ERSA
Kilométrage épreuve spéciale : 9.67 km

PK	GPS	CR	RADIO	ZP	P
DES	N 42°57.386 E9°26.697	4	2		

OBSERVATIONS

Avant poteau EDF à droite



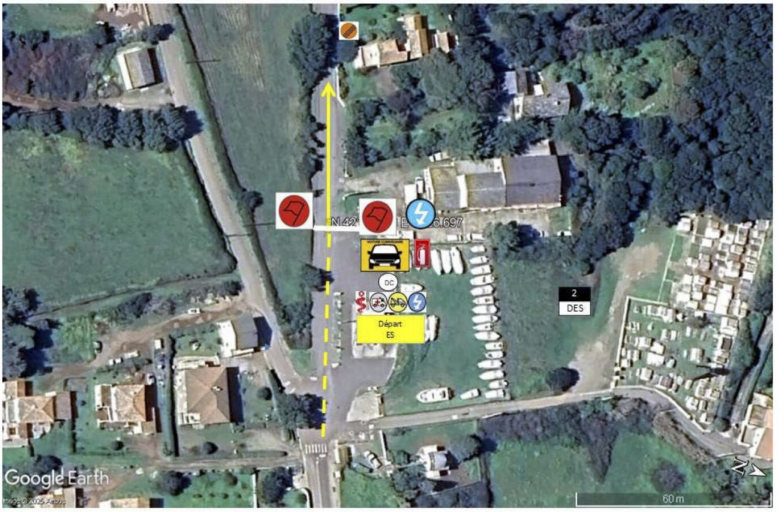

DOSSIER DE SECURITE – Zones d'implantation

Nom du Rallye : 56ème RONDE DE LA GIRAGLIA
Epreuve spéciale : MACINAGGIO - ERSA
Kilométrage épreuve spéciale : 9.67 km

PK	GPS	CR	RADIO	ZP	P
DES	N 42°57.386 E9°26.697	4	2		

OBSERVATIONS

Avant poteau EDF à droite



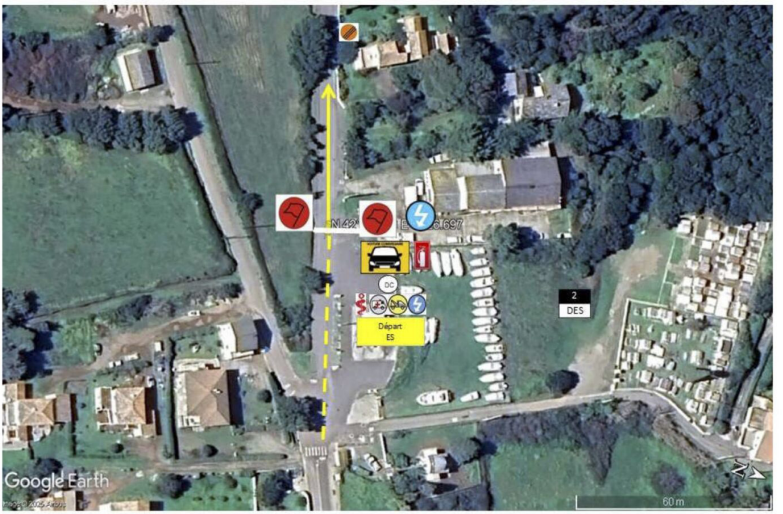

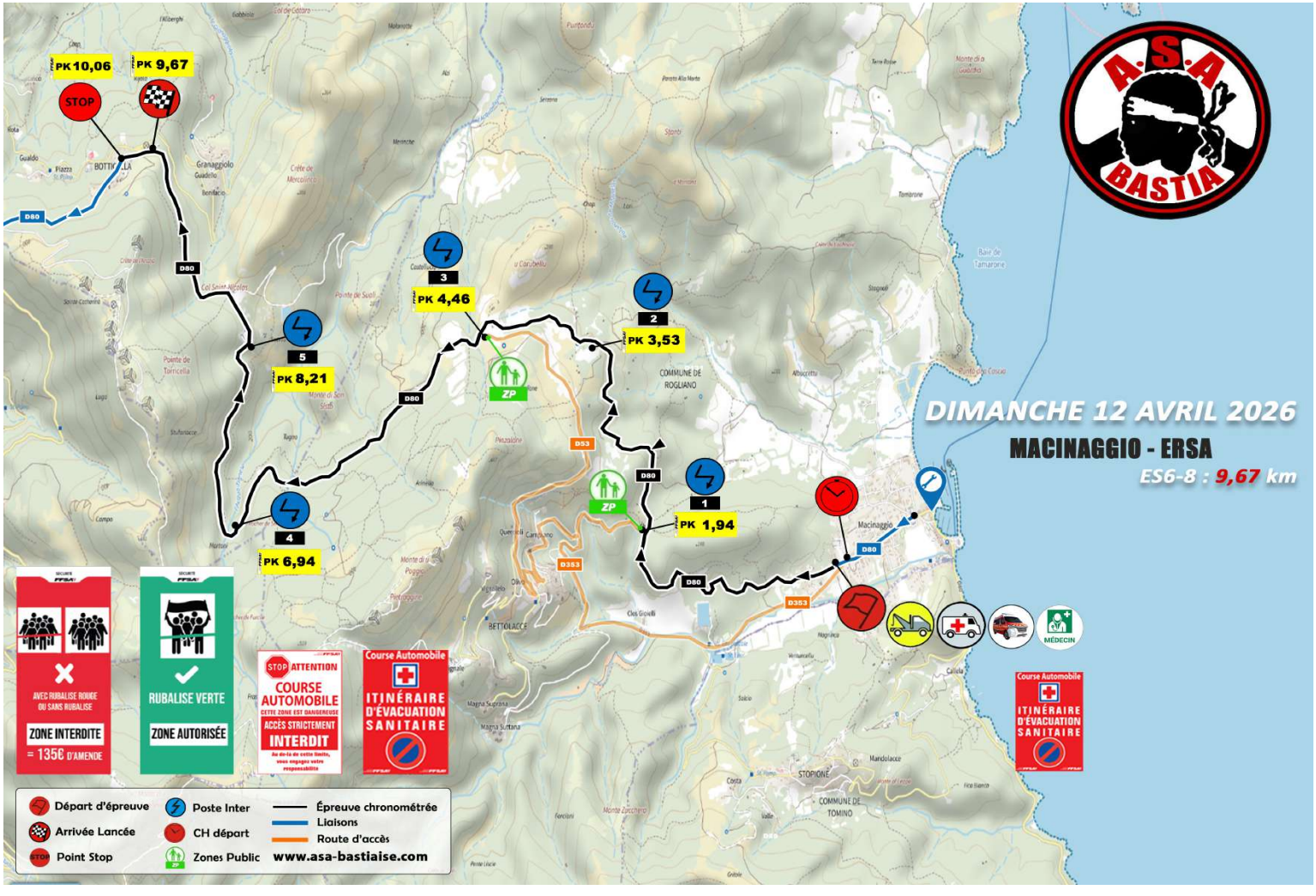
A.S.A BASTIA
DIMANCHE 12 AVRIL 2026
MACINAGGIO - ERSA
ES6-8 : 9,67 km
PK 10,06
PK 9,67
STOP
PK 4,46
PK 3,53
PK 8,21
PK 1,94
PK 6,94
ZP
D80
D53
D353
COMMUNE DE ROGLIANO
COMMUNE DE TOMINO
Macinaggio
BETTOLACCE
STOPIONE
MÉDECIN
AVEC RUBALISE ROUGE OU SANS RUBALISE
ZONE INTERDITE
= 135€ D'AMENDE
RUBALISE VERTE
ZONE AUTORISÉE
STOP ATTENTION
COURSE AUTOMOBILE
CETTE ZONE EST DANGEREUSE
ACCÈS STRICTEMENT
INTERDIT
Course Automobile
ITINÉRAIRE D'ÉVACUATION SANITAIRE
Départ d'épreuve
Arrivée Lancée
Point Stop
Poste Inter
CH départ
Zones Public
Épreuve chronométrée
Liaisons
Route d'accès
www.asa-bastiaise.com

Dimanche 12 Avril	CH.6 Macinaggio	Distance Km.	Target Time	Average Km/h	Page
	CH.7 Morsiglia	16.75	0H30		8
	ES.6 Macinaggio - Ersa - 09.67 km	Etape 3		Section 4	

DISTANCE Total	DISTANCE Partial	Direction	A G	Information	Dist.regr. To go
0.00	0.00	 1		**Départ ES.6** 6 N42°57.386 E9°26.697	16.75
1.936		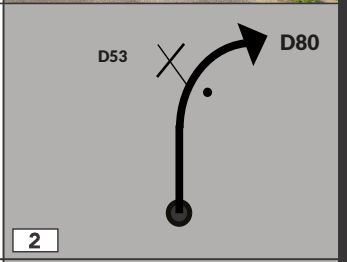 2		1 **PK 1.94** D80 ERSA 9 N42°57.475 E9°25.646	14.81
3.520		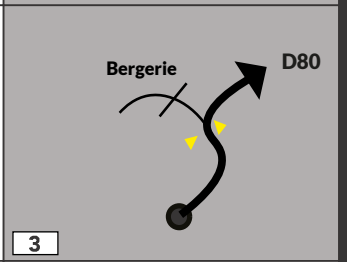 3		2 **PK 3.53** N42°58.041 E9°25.388	13.22
4.484		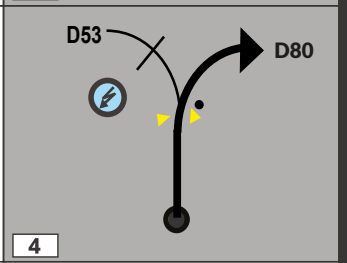 4		3 **PK 4.46** TG 3 ROGLIANO D80 5 ERSA N42°58.062 E9°24.759	12.29
6.963		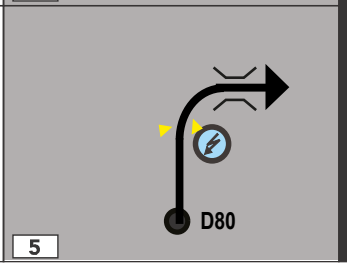 5		4 **PK 6.94** Petit terre plein à droite avant pont N42°57.465 E9°23.532	09.81

6

Dimanche 12 Avril	CH.6 Macinaggio	Distance Km.	Target Time	Average Km/h	Page
	CH.7 Morsiglia	16.75	00H30		9
	ES.6 Macinaggio - Ersa - 9.67 km	Etape 3		Section 4	

DISTANCE Total	DISTANCE Partial	Direction	A G	Information	Dist.regr. To go
8.238		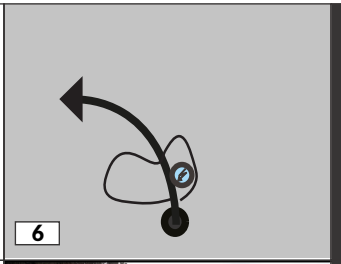		5 **PK 8.21** Petit terre plein à droite avant pont	08.54
9.697		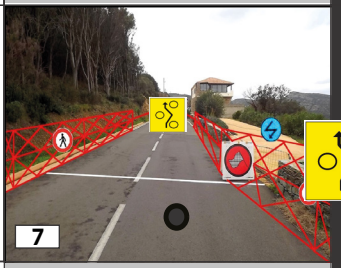		6 **ES.6 A.Lancée** 20 métres aprés Panneau BUTICELLA CHICANES!!! N42°58.601 E9°23.007	07.08
9.84	0.17	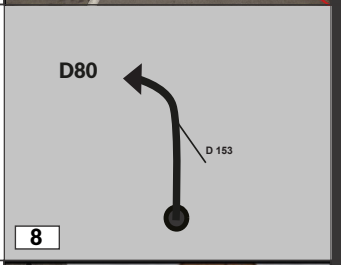		ST FLORENT 57 CENTURI 8 N42°58.580 E9°22.849	06.91
10.06	0.22			STOP 6 **ES.6 STOP**	06.69
13.61	3.55	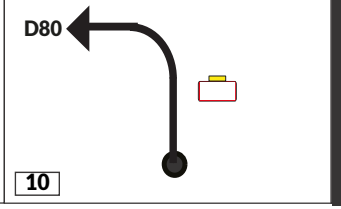		D80 CENTURI	03.14

6

Dimanche 12 Avril	CH.6 Macinaggio	Distance Km.	Target Time	Average Km/h	Page
	CH.7 Morsiglia	16.75	00H30		10
		Etape 3		Section 4	

DISTANCE Total	DISTANCE Partial	Direction	A G	Information	Dist.regr. To go
13.80	0.19	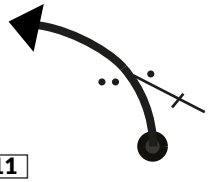 11		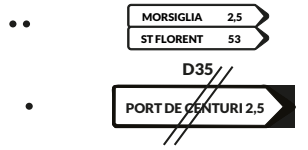	02.95
15.77	1.97	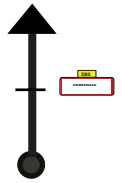 12			00.98
15.88	0.11	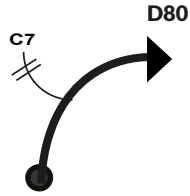 13		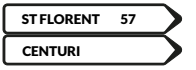	00.87
16.51	0.63	 14			00.24
16.61	0.10	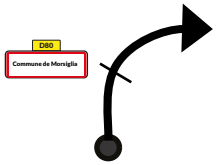 15			00.14

© Lf Sport Consulting

Dimanche 12 Avril	CH.6 Macinaggio	Distance Km.	Target Time	Average Km/h	Page
	CH.7 Morsiglia	16.75	00H30		11
		Etape 3		Section 4	

DISTANCE Total	DISTANCE Partial	Direction	A G	Information	Dist.regr. To go
16.75	0.14			**CH.7 Morsiglia** N42°56.600 E9°22.116	00.00

DOSSIER DE SECURITE – Zones d'implantation

Nom du Rallye : 56ème RONDE DE LA GIRAGLIA
Epreuve spéciale : MORSIGLIA-PONT DE LURI
Kilométrage épreuve spéciale : 19.09 km

PK	GPS	CR	RADIO	ZP	P
DES	N 42°56.566 E 9°22.191	4	2	1	

OBSERVATIONS

Colonne de sécurité à droite – départ devant eucalyptus à droite poteau EDF à gauche





DOSSIER DE SECURITE – Zones d'implantation

Nom du Rallye : 56ème RONDE DE LA GIRAGLIA
Epreuve spéciale : MORSIGLIA-PONT DE LURI
Kilométrage épreuve spéciale : 19.09 km

PK	GPS	CR	RADIO	ZP	P
19.09	N 42°53.706 E 9°24.203	2	2		

OBSERVATIONS

AES : au caveau à droite terre-plein sur la gauche






A.S.A BASTIA
DIMANCHE 12 AVRIL 2026
MORSIGLIA - PONT DE LURI
ES7-9 : 19,09 km
6 PK 0,53
7 PK 2,61
8 PK 4,42
9 PK 6,13
10 PK 8,94
11 PK 9,94
12 PK 10,38
13 PK 12,08
14 PK 13,66
15 PK 15,53
16 PK 15,81
17 PK 16,67
18 PK 18,18
19 PK 18,54
20 PK 18,71
STOP PK 19,41
PK 19,09
DC
MÉDECIN
COMMUNE DE MORSIGLIA
COMMUNE DE LURI
AVEC RUBALISE ROUGE OU SANS RUBALISE
ZONE INTERDITE
= 135€ D'AMENDE
RUBALISE VERTE
ZONE AUTORISÉE
STOP ATTENTION
COURSE AUTOMOBILE
CETTE ZONE EST DANGEREUSE
ACCÈS STRICTEMENT
INTERDIT
Course Automobile
ITINÉRAIRE D'ÉVACUATION SANITAIRE
Départ d'épreuve
Arrivée Lancée
Point Stop
Poste Inter
CH départ
Zones Public
Épreuve chronométrée
Liaisons
Route d'accès
www.asa-bastiaise.com

Dimanche 12 Avril	CH.7 Morsiglia	Distance Km.	Target Time	Average Km/h	Page
	CH.7A Entrée Regroupement Santa Severa	26.33	00H40	35.54	12
	ES.7 Morsiglia - Pont de Luri - 19.09Km	Etape 3		Section 4	

DISTANCE Total	DISTANCE Partial	Direction	A/G	Information	Dist.regr. To go
0.00	0.00	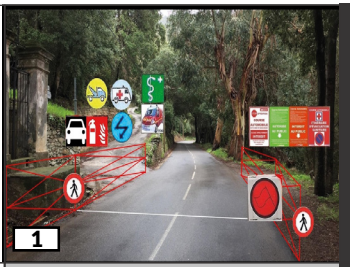		**Départ ES.7** N42°56.556 E9°22.191	26.33
0.514	0.514	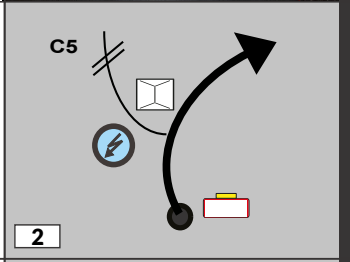		**PK 0.53** TDMR N42°56.484 E9°22.017	25.80
2.613	2.099	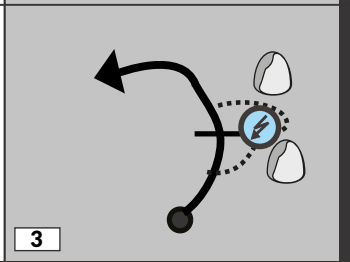		**PK 2.61** Virage à Gauche avec Terre plein entre rochers N42°55.860 E9°21.095	23.72
4.422	1.809	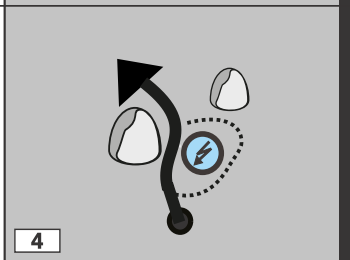		**PK 4.42** En descente Terre plein à droite avant virage entre rochers N42°55.559 E9°21.728	21.91
6.144	1.722	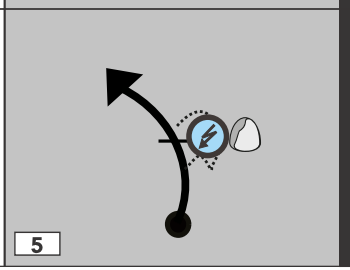		**PK 6.13** Virage à gauche Terre plein à droite avant rocher Bornes Blanches N42°55.316 E9°21.484	20.20

7

Dimanche 12 Avril	CH.7 Morsiglia	Distance Km.	Target Time	Average Km/h	Page
	CH.7A Entrée Regroupement Santa Severa	26.33	00H40	35.54	13
	ES.7 Morsiglia - Pont de Luri - 19.09Km	Etape 3		Section 4	

DISTANCE Total	DISTANCE Partial	Direction	A G	Information	Dist.regr. To go
8.978		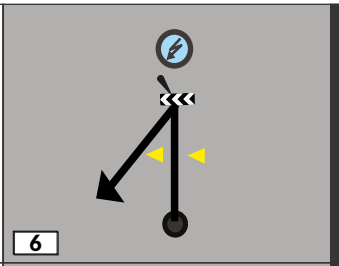 6		10 **PK 8.94** **Point Sécurité**  !!! **Epingle de Pino** N42°54.584 E9°21.196	17.39
9.986		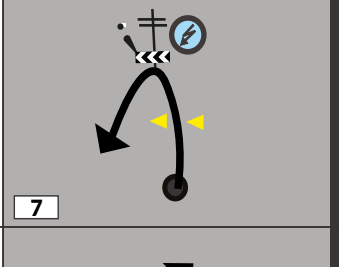 7		11 **PK 9.94**  N42°54.436 E9°21.247	16.39
10.440		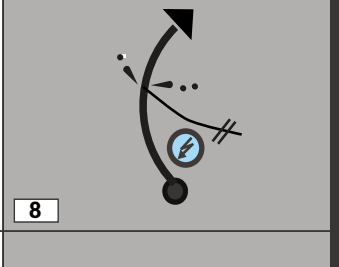 8		12 **PK 10.38** 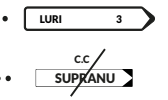 N42°54.626 E9°21.307	15.95
12.159		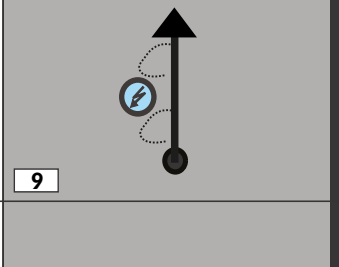 9		13 **PK 12.08** **Au 2ème petit Terre plein à gauche** N42°54.778 E9°22.161	14.25
13.753		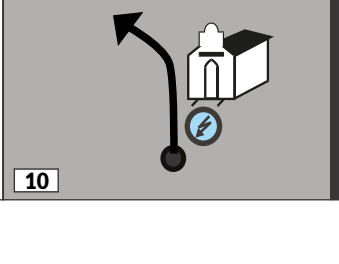 10		14 **PK 13.66** **COL ST LUCIE** N42°54.534 E9°22.464	12.67

7

Dimanche 12 Avril	CH.7 Morsiglia	Distance Km.	Target Time	Average Km/h	Page
	CH.7A Entrée Regroupement Santa Severa	26.33	00H40	35.54	14
	ES.7 Morsiglia - Pont de Luri - 19.09Km	Etape 3		Section 4	

DISTANCE Total	DISTANCE Partial	Direction	A/G	Information	Dist.regr. To go
15.633		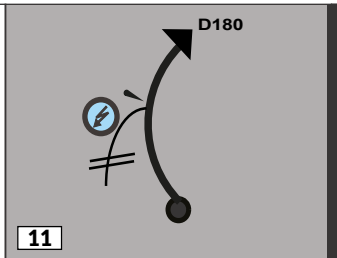		15 PK 15.53 D532 MERCURI E SPERGANE N42°54.167 E9°22.708	10.80
15.921		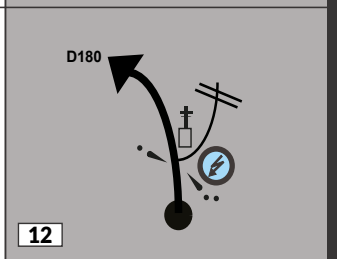		16 PK 15.81 D180 A PIAZZA 4 D532 LICCETU U FENU N42°54.114 E9°22.773	10.52
16.784		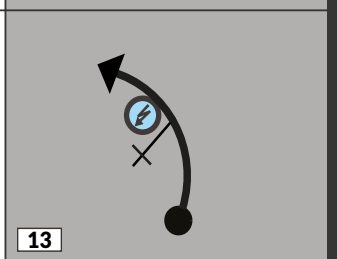		17 PK 16.67 C/C SORBU N42°54.012 E9°23.343	09.66
18.306		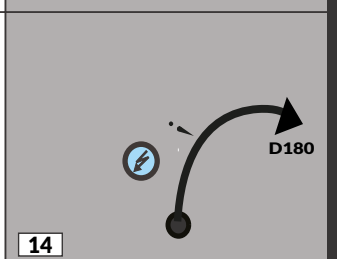		18 PK 18.18 U POGHJU N42°53.822 E9°24.081	08.15
18.669		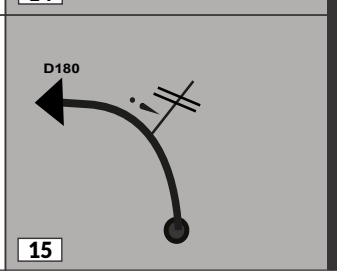		19 PK 18.54 CC CASTELLU 0,6 cumuna di Luri N42°53.892 E9°24.081	07.79

7

Dimanche 12 Avril	CH.7 Morsiglia	Distance Km.	Target Time	Average Km/h	Page
	CH.7A Entrée Regroupement Santa Severa	26.33	00H40	35.54	15
	ES.7 Morsiglia - Pont de Luri 1 - 19.09Km	Etape 3		Section 4	

DISTANCE Total	DISTANCE Partial	Direction	A G	Information	Dist.regr. To go
18.834		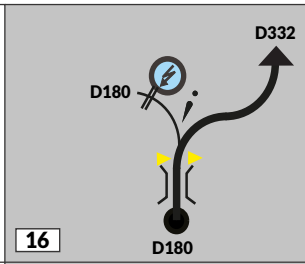		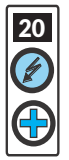 PK 18.71 T.G D332 CASTIGLIONI 0,8 CAGNANU 6 SANTA SEVERA 6 Pont de Luri (NI) N42°53.755 E9°22.989	07.62
19.220		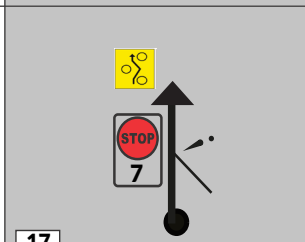		 ES.7 A.Lancée Au Panneau Commune Cagnano PISTE DE TORRICELLA CHICANES!!! N42°53.706 E9°24.203	07.24
19.41	0.32	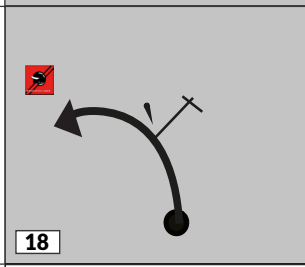		 ES.7 Point Stop N42°53.638 E9°24.391	06.92
20.23	0.82	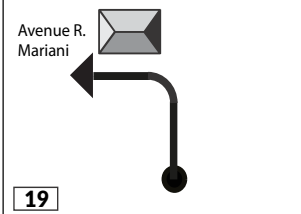			06.10
20.48	0.25	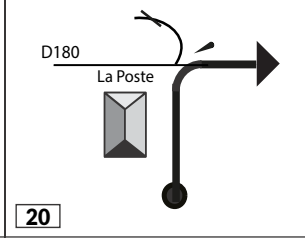		D180 Santa Severa 5	05.85

7

Dimanche 12 Avril	CH.7-9 Morsiglia	Distance Km.	Target Time	Average Km/h	Page
	CH.7A Entrée Regroupement Santa Severa	26.33	00H40	35.54	16
	CH.9A Entrée Fermé Bastia	Etape 3		Section 4	

DISTANCE Total	DISTANCE Partial	Direction	A G	Information	Dist.regr. To go
26.17	5.69	21		D80 SANTA SEVERA	00.16
				7A 9	
26.25	0.08	D180 U PORTU SANTA SEVERA D80 D80 22		D180 U PORTU 6 LURI 16 PINO	00.08
26.33	0.08	U PORTU SANTA SEVERA D80 23	30	7A CH.7A Entrée Parc Regroupement U PORTU SANTA SEVERA	00.00
				CH.7B SORTIE Parc Regroupement PAGE SUIVANTE	
				9A CH.9A Entrée FERME BASTIA ALLEZ PAGE 19	

@If Consulting



SANTA SEVERA

12 AVRIL 2026

REGROUPEMENT

Dimanche 12 Avril	CH.7B Sortie Regroupement Santa Severa	Distance Km.	Target Time	Average Km/h	Page
	CH.7C Entrée Assistance Macinaggio	09.85	00H15	39.40	17
		Etape 3		Section 5	

DISTANCE Total	DISTANCE Partial	Direction	A G	Information	Dist.regr. To go
00.00	0.00			**CH.7B Sortie Parc Regroupement** *U PORTU SANTA SEVERA* N42°53.307 E9°28.487	09.85
00.11	0.11	!!! 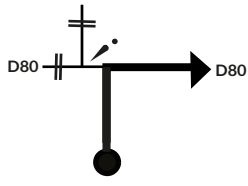		**T.D DANGER** N42°53.320 E9°28.407	09.74
05.88	5.77			30 D80 MERIA	03.97
06.00	0.12	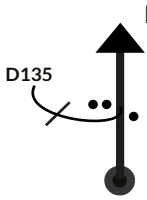		30 D135 3 MERIA D80 4 MACCINAGGIO	03.85
06.07	0.07	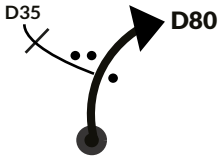		D35 12 MORSIGLIA PARKING D80 4 MACCINAGGIO	03.78

© Lf Sport Consulting

Dimanche 12 Avril	CH.7B Sortie Regroupement Santa Severa	Distance Km.	Target Time	Average Km/h	Page
	CH.7C Entrée Assistance Macinaggio	09.85	00H15	39.40	18
		Etape 3		Section 5	

DISTANCE Total	DISTANCE Partial	Direction	A G	Information	Dist.regr. To go
09.29	3.22	 6		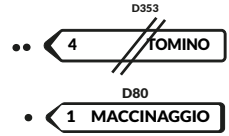	00.56
09.78	0.49	 7		 N42°53.320 E9°28.407	00.07
09.85	0.07	 8		 ENTREE PARC ASSISTANCE MACINAGGIO	00.00
				 SORTIE PARC ASSISTANCE MACINAGGIO RETOURNEZ PAGE 7	

Dimanche 12 Avril	CH.9 Morsiglia	Distance Km.	Target Time	Average Km/h	Page
	CH.9A Entrée Parc Fermé Bastia	52.33	01H30	36.40	19
		Etape 3		Section 5	

DISTANCE Total	DISTANCE Partial	Direction	A/G	Information	Dist.regr. To go
26.10	**5.62**	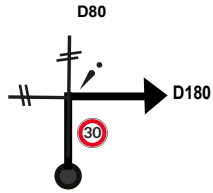 22		SANTA SEVERA (N.I) D80 PORTICCIOLO 2 BASTIA 25	**26.23**
28.24	**2.14**	 23		D132 2.5 RD 80 3 PORTICCIOLU SUARE 2 GHILLONI 3	**24.09**
30.59	**2.35**	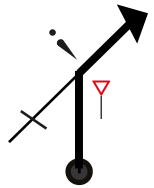 24		D132 2 SANTA SEVERA 11 MACINAGGIO PIETRACORBARA 2 BASTIA 23	**21.74**
32.92	**2.33**	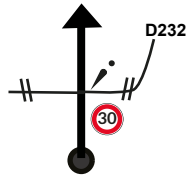 25	30	D232 4 PIETRACORBARA	**19.41**
37.04	**4.12**	 26		D80 SISCO	**15.29**

ASA BASTIAISE

Dimanche 12 Avril	CH.9 Morsiglia	Distance Km.	Target Time	Average Km/h	Page
	CH.9A Entrée Parc Fermé Bastia	52.33	01H30	36.40	20
		Etape 3		Section 5	

DISTANCE Total	DISTANCE Partial	Direction	A/G	Information	Dist.regr. To go
37.61	**0.57**	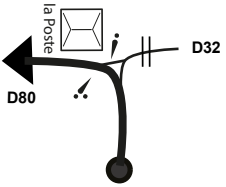			**14.72**
39.81	**2.20**			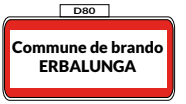	**12.52**
42.05	**2.24**	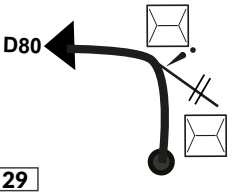			**10.28**
43.03	**0.98**				**09.30**
44.50	**1.47**			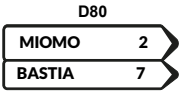	**07.83**

Dimanche 12 Avril	CH.9 Morsiglia	Distance Km.	Target Time	Average Km/h	Page
	CH.9A Entrée Parc Fermé Bastia	52.33	01H30	36.40	21
		Etape 3		Section 5	

DISTANCE Total	DISTANCE Partial	Direction	A/G	Information	Dist.regr. To go
45.64	**1.14**	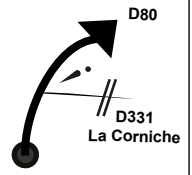 32			**06.69**
46.24	**0.60**	 33			**06.09**
48.65	**2.41**	 34			**03.68**
49.89	**1.24**	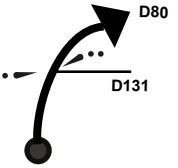 35			**02.44**
50.28	**0.39**	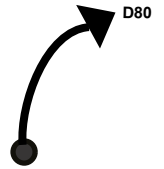 36			**02.05**

Dimanche 12 Avril	CH.9 Morsiglia	Distance Km.	Target Time	Average Km/h	Page
	CH.9A Entrée Parc Fermé Bastia	52.33	01H30	36.40	22
		Etape 3		Section 5	

DISTANCE Total	DISTANCE Partial	Direction	A/G	Information	Dist.regr. To go
51.09	**0.81**	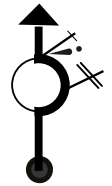 37			**01.24**
51.26	**0.17**	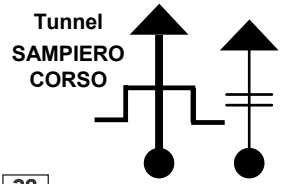 38		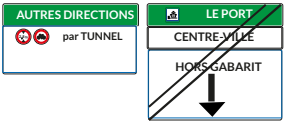	**01.07**
51.82	**0.56**	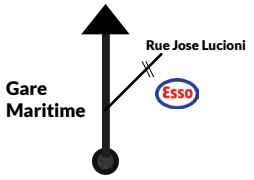 39		**A.D Rue Jose Lucioni**	**00.51**
51.86	**0.04**	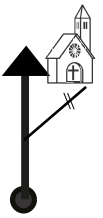 40			**00.47**
51.88	**0.02**	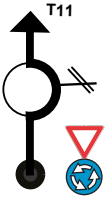 41		**Rond Point Anthony Nogues Direction Ajaccio**	**00.45**

DISTANCE Total	DISTANCE Partial	Direction	A G	Information	Dist.regr. To go
51.90	**0.02**	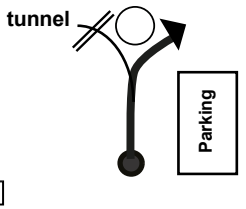			**00.43**
51.13	**0.23**	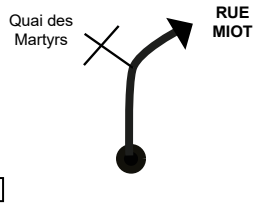			**00.20**
52.23	**0.10**	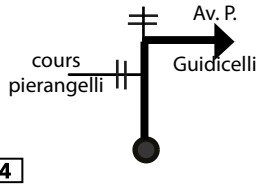			**00.10**
52.33	**0.10**			**CH. 9A** **ENTREE PARC FERME** **Place St Nicolas - BASTIA** **Pointage en Avance Autorisée** **N42°41.995 E9°27.067**	**00.00**

FORMULAIRE A REMPLIR EN CAS D'ABANDON

Numéro de voiture /*Car N°* :

Nom du Pilote / *Name of Driver :*

Numéro et nom ES / *N° and name SS :*

Etape/Leg 1 ☐ 2 ☐

Raisons de l'abandon / *reasons of withdrawal :*

Je désire participer au Rallye 2 *:* **OUI -*YES*** ☐ **NON - *NO*** ☐
I want participed at Rallye 2

Téléphone du pilote / *phone driver :*

Signature du pilote / *signature of driver* :

RECEPTION DE LA DECLARATION

Nom du pilote/ *Name of Driver* :
Voiture N° / *Car n° :*
Date et heure /Date and hour :
Nom de l'officiel / Name of Officer :
Signature / *Signed :*

FORMULAIRE A REMPLIR EN CAS D'ABANDON

Numéro de voiture /*Car N°* :

Nom du Pilote / *Name of Driver :*

Numéro et nom ES / *N° and name SS :*

Etape/Leg 1 ☐ 2 ☐

Raisons de l'abandon / *reasons of withdrawal :*

Je désire participer au Rallye 2 : **OUI -*YES*** ☐ **NON - *NO*** ☐
I want participed at Rallye 2

Téléphone du pilote / *phone driver :*

Signature du pilote / *signature of driver* :

RECEPTION DE LA DECLARATION

Nom du pilote/ *Name of Driver* :
Voiture N° / *Car n° :*
Date et heure /Date and hour :
Nom de l'officiel / Name of Officer :
Signature / *Signed :*

FORMULAIRE DE RAPPORT
INQUIRY FORM

Note: Ce formulaire doit être donné au responsable Relation Concurrents, ou au Directeur de Course ou au Responsable PC Course. *This form must be handed to the Competitor Relations Officer, to the Clerk of the Course or his Deputy at rally Headquarters.*

ETAPE N°- *LEG N°* :..... VOITURE N° - *CAR N° :*.....

EPREUVE SPECIALE N°- *SPECIAL STAGE N°* .....

LIAISON VERS CH N° - *LIAISON TO TIME CONTROL N°:*.....

NATURE DU RAPPORT - *NATURE OF INQUIRY:*
.....
-.....
-.....
.....
.....
.-.....-
.....
.....-.....

NOM DE LA PERSONNE QUI EMET LE RAPPORT :
***NAME OF PERSON LODGING INQUIRY:*.....**

TITRE- *TITLE :*..... SIGNATURE *:*.....

DATE *:*..... HEURE - *TIME :*.....

ATTESTATION DE RECEPTION DU RAPPORT
ACKNOWLEDGEMENT OF RECEIPT

NOM DE L'OFFICIEL- *NAME OF OFFICER :* .....

TITRE - *TITLE :*..... SIGNATURE *:*.....

DATE *:*..... HEURE - *TIME :*.....

RALLYE DE LA GIRAGLIA - ASA BASTIAISE

RALLYE DE LA GIRAGLIA - ASA BASTIAISE

Comp N°	nos temps									
Driver	our times									
ES/SD										
Total										
ES/SS 1										
Total										
ES/SS 2										
Total										
ES/SS 3										
Total										
ES/SS 4										
Total										
ES/SS 5										
Total										
ES/SS 6										
Total										
ES/SS 7										
Total										
Total Etape 1										

FEUILLE DE TEMPS



F – Si vous êtes arrêté dans une Epreuve Spéciale et n'avez pas besoin de secours mettez en évidence ce panneau « OK ».
GB – If you stop on a Special Stage and to require assistance from Emergency services display this green « OK » Prominently.
D – Wenn Sie auf einer Wertunggsprügung stoppen, abre keine Hilfe ben Otigen- zeigen Sie dieses grüne OK gu sichtbar.
I – In caso di arresto nel corso di una Prova Speciale e non avete bisogno di Assistenza Medica, mettere bene in vista questo segnale verde "OK".



F – Si vous êtes dans une Epreuve Spéciale et vous avez besoin de l'aide des Services Médicaux, mettez ce « SOS » bien en vue afin que les équipages suivants l'aperçoivent.

GB – If you stop on a Special Stage and require Medical Services display this « SOS » in a prominent positions so that it canbe seen by following crews.

D – Wenn Sie auf einer Wertunggsprügung stoppen, und medizinische Hilfe benötigen, zeigen Sie dieses „SOS" so gut sichtbar, dass nachfolgende Teams es bmarken können.

I- In caso di arresto nel corso di una Prova Speciale e avete bisogno di Assistenza Medica, mettere bene in vista questa „SOS" affinché sia vista dall'equipaggio che segue.

SOYEZ AU COEUR DE L'ACTION



Les commissaires sont là pour vous aider, merci de bien vouloir écouter et respecter leurs consignes pour pleinement profiter de l'événement

FIA

FFSA
COUPE DE FRANCE RALLYE

A.S.A. BASTIA