

CHAMPIONNAT DE FRANCE 2<sup>ÈME</sup> DIVISION

**FFSA**



in memoria di  
**PIERROT FRATONI**  
è **JEAN-MICHEL SIMONETTI**



54<sup>ème</sup>

**RONDE DE LA**

**GIRAGLIA**

**MODERNE - VHC - VHRS - VMRS**

**12/14**  
**AVRIL**  
**2024**



**ROAD BOOK - 1ERE ETAPE**



[WWW.ASA-BASTIAISE.COM](http://WWW.ASA-BASTIAISE.COM)

L'ASSOCIATION SPORTIVE AUTOMOBILE BASTIAISE  
organise les 12, 13, 14 Avril 2024 avec le concours de  
L'ASSOCIATION SPORTIVE AUTOMOBILE CORSE ET DU TOUR DE CORSE  
L'ASSOCIATION SPORTIVE AUTOMOBILE RESTONICA  
L'ASSOCIATION SPORTIVE AUTOMOBILE TERRE DE CORSE  
L'ASSOCIATION SPORTIVE AUTOMOBILE CORSICA  
Et la participation de la

COLLECTIVITE DE CORSE  
De la  
VILLE DE BASTIA

# **54ème RALLYE NATIONAL « RONDE DE LA GIRAGLIA**

# **ROAD-BOOK 1ère Etape**

# INFORMATIONS UTILES

## *USEFUL INFORMATION*

Les limitations de vitesse sur les routes en France sont / Speed limits on the french roads are:

50 km/h = ou moins en agglomération - or less in built-up area

90 km/h = sur autre route - on other road

110 km/h = route à quatre voies - dual carriageway

Attention aux radars !

Becareful to the speed trap !

URGENCES / *EMERGENCY SERVICES* : 15

POLICE / *POLICE HEADQUARTERS* : 17

SERVICE INCENDIE / *FIRE CREW* : 18

:  
DIRECTION DE COURSE / PERMANENCE DU RALLYE : Mairie de BASTIA pendant le meeting

**07.63.72.03.47**

**ASA BASTIAISE**

**Centre Commercial de Ficabruna Téléphone : 04.95.31.19.41**

**20620 BIGUGLIA E-mail : asabastiaise@yahoo.fr**

**Site Internet : [www.asa-bastiaise.com](http://www.asa-bastiaise.com)**

## SECURITE

Nous vous demandons d'avoir l'obligeance de signaler au **POINT STOP** les concurrents accidentés ou ayant des ennuis.

Dans le cas où une intervention rapide des moyens de secours vous paraîtrait nécessaire, nous vous serions reconnaissants de signaler immédiatement cette urgence au premier poste de radio intermédiaire.

Ces postes "**RADIO SECURITE**" sont indiqués sur la route par un panneau "**RADIO à 100 mètres**" et sur le Road Book par le signe :



Ils font partie d'un dispositif très important de sécurité, qu'avec votre aide nous pourrions, si besoin est, faire fonctionner avec efficacité et célérité.

**MERCIE DE VOTRE SPORTIVITE**

## SECURITY

We would ask you to kindly indicate to the **FLYING FINISH** the Competitors that have problems or who have had an accident.

In the case that the security means should need to be called urgently, we would request that this be indicated immediately to the first intermediary radio post.

This "**RADIO SECURITE**" indicated on the road by board with the words "**RADIO à 100 mètres**" and on the Road Book by the sign :



They make part a extremely wide-spread security system, that we could, should it be necessary, use to the best effect and with the most efficiency.

**THANK YOU FOR YOUR SPORTINGNESS**

# SYMBOLES - SYMBOLS

Distance de ch à ch      Temps Imparti      Vitesse

Samedi 24 Octobre		CH.8 Morsiglia 2		Distance Km:	Temps Imparti:	Moyenne Km/h:	Page:
30ème Rallye de la GIRAGLIA		CH.8A Entrée Regroupement Bastia		43,31	00H50	58,18	27
		ES.6/8 MORSIGLIA - CAGNANO 23,01 Km		Etape: 2		Section: 4	
DISTANCE		Direction		Information		Distance Regressive	
Total	Partiel						
18,90	0,17			PK 15,68	CASTIGLIONI 0,8 CAGNANO 6 SANTA SPERA 6		24,41
19,62	0,72			PK 15,97	TDMR CAGNANO 8 CASTIGLIONI		23,69
20,70	1,08			PK 16,83			22,61
22,33	1,63			PK 18,38			20,98
23,01	0,68			FINISH / ARRIVEE S.S. / E.S. 6/8 Au Pannau Commune Cagnano PAYS D'ORTICELLA			20,30

Nom de l'Es et Kilometrage

Inter N° d'Inter

Kilometrage de l'inter

ES · 6 - 8  
N° de l'ES

Zone grise: Spéciale

CH/AL/STOP/DEP ES

Point Gps

ASA BASTIAISE

@If Consulting

Samedi 24 Octobre		CH.8 Morsiglia 2		Distance Km:	Temps Imparti:	Moyenne Km/h:	Page:
30ème Rallye de la GIRAGLIA		CH.8A Entrée Regroupement Bastia		43,31	00H50	58,18	31
		ES.6/8 MORSIGLIA - CAGNANO 23,01 Km		Etape: 2		Section: 4	
DISTANCE		Direction		Information		Distance Regressive	
Total	Partiel						
26,26	0,50			MOMO Santa Maria di Lota		17,05	
19,62	0,63					13,39	
20,70	2,71			GRISOGIONE		12,79	
22,33	1,49			VILLE DI PIETRALBUONO Castagneto San Martino di nota 2 BASTIA 2		10,03	
23,01	0,74					4,02	

N° de la Route

Panneau Entrée Village

Route à suivre

N° de case de road book

Panneau directionel

N° de la Route

ASA BASTIAISE

@If Consulting

## CODE DE LA ROUTE

-Plus que n'importe quel usager, vous devez respecter scrupuleusement le code de la route, notamment les limitations de vitesse et le respect des panneaux « STOP ».

## RAPPEL DE QUELQUES ARTICLES DU REGLEMENT STANDARD DES RALLYES 2024 :

-Le port du casque est interdit en dehors des épreuves spéciales (art 3.2.9).

-Il est interdit, sur les liaisons, de « chauffer les pneus » par déplacement anormal de la voiture ou par tout autre moyen.

Ce qui veut dire que faire des zigzags ou conduire par à coups est strictement interdit. Les juges de faits seront très attentifs sur ce point (art 4.3.5).

### - **ARRET SUR UNE ES**

Si vous devez vous arrêter sur une ES ou effectuez une sortie de route, ayez les réflexes suivants :

-Garer le mieux possible votre voiture pour ne pas gêner les concurrents suivants.

-Mettre votre triangle de sécurité en amont et suffisamment loin de votre voiture.

-Présenter le panneau OK vert si tout va bien ou la Croix Rouge si vous avez besoin d'une assistance médicale urgente.

Ne demander du secours que si cela est utile, car dans le cas contraire, vous mobilisez des secours qui pourraient être plus utiles ailleurs. Téléphonnez au PC course dès que possible au numéro indiqué ci-dessus. Vous avez toujours la possibilité de consulter le médecin chef qui est au PC Course ou attendre le passage de la voiture balai pour exprimer votre souhait d'être examiné.

-Règle impérative : à partir du moment où un passage est possible, même au ralenti ou dans le bas côté, vous devez passer et continuer votre course. Il est interdit de bloquer la course et vous risquez de gêner les secours éventuels.

-Si le passage est impossible, essayez de débloquer la situation. Voyez ensuite le Chargé des Relations avec les Concurrents pour expliquer la situation et éventuellement revoir votre temps.

-Il est possible que l'ES soit interrompue ou prenne du retard. Dans ce cas, les voitures doivent attendre les consignes de la Direction de Course. Les concurrents doivent faire leur affaire des conditions dans lesquelles le départ sera redonné (températures des pneus et/ou du moteur et des freins).

## CONDUITE A TENIR EN CAS D'ACCIDENT

-Si vous arrivez sur une sortie de route d'un pilote qui vous précède vous devez continuer votre route pour prévenir un poste de commissaire équipé d'une radio ou le point stop.

-Si la voiture gêne, si elle constitue un danger, la décision de faire intervenir la dépanneuse appartient au Directeur de Course. La seule obligation de l'organisateur est de mettre à disposition une dépanneuse pour dégager la route de course.

- NE PAS Appeler les secours médicaux sans raison urgente et valable. Vous pourriez mobiliser les moyens de secours qui pourraient être plus utiles sur une intervention plus grave. Vous avez toujours la possibilité de consulter le médecin chef qui est au PC Course ou attendre le passage de la voiture balai pour exprimer votre souhait d'être examiné.

-Si vous avez un accident impliquant du public. Vous devez impérativement rester sur place en attendant les services de police ou de gendarmerie.

### **RESTITUTION de LICENCE**

Vous devez toujours être porteur de votre licence sportive.

Tout Licencié - Blessé ou Non - dont l'accident lors d'une épreuve a entraîné l'intervention des secours est désormais tenu de restituer sa licence à la FFSA. Cette mesure s'applique indistinctement que l'intervention des secours ait été demandée par les officiels, l'équipage, leurs ayant droits ou leurs accompagnateurs.

En cas de refus, des sanctions pourront être appliquées par le pouvoir sportif

### **DEPANNAGES**

Les dépanneuses mises à la disposition de la Direction de Course par l'organisation ont pour seule mission de dégager la route de course en cas d'obstruction totale et ce pour rétablir un passage. Si une voiture est arrêtée dans le bas côté, si elle gêne ou est en trajectoire elle ne sera pas obligatoirement dépannée.

En aucun cas un concurrent ne peut exiger le déplacement de sa voiture, y compris entre deux passages.

Les concurrents devront faire leurs affaires des dépannages et transports divers qui peuvent être négociés avec les dépanneurs du rallye mais à la fin de l'épreuve.

La bonne observation de ces obligations sera vérifiée par des juges de faits.

### **RAPPELS IMPORTANTS**

-Un triangle signale une gêne sur la route  **RALENTIR** soyez vigilant

-Un drapeau jaune agité signale un danger sur la route ou au bord  **PREPAREZ VOUS à VOUS ARRETER**

-Deux drapeaux jaunes agités signalent un danger obstructif partiellement ou totalement la route  soyez prêt à changer de direction ou à vous arrêter

-Sur les secteurs de liaison, vous êtes soumis au respect du code de la route. Toute infraction relevée à votre rencontre peut être aggravée par le pouvoir sportif.

**-Vous êtes responsable des pointages et indications portés sur votre carnet de bord.**

# RONDE DE LA GIRAGLIA

ASA BASTIAISE

**DIMANCHE 14 AVRIL 2024**  
ES 7 / 9  
MORSIGLIA - PONT DE LURI  
19.43 KM

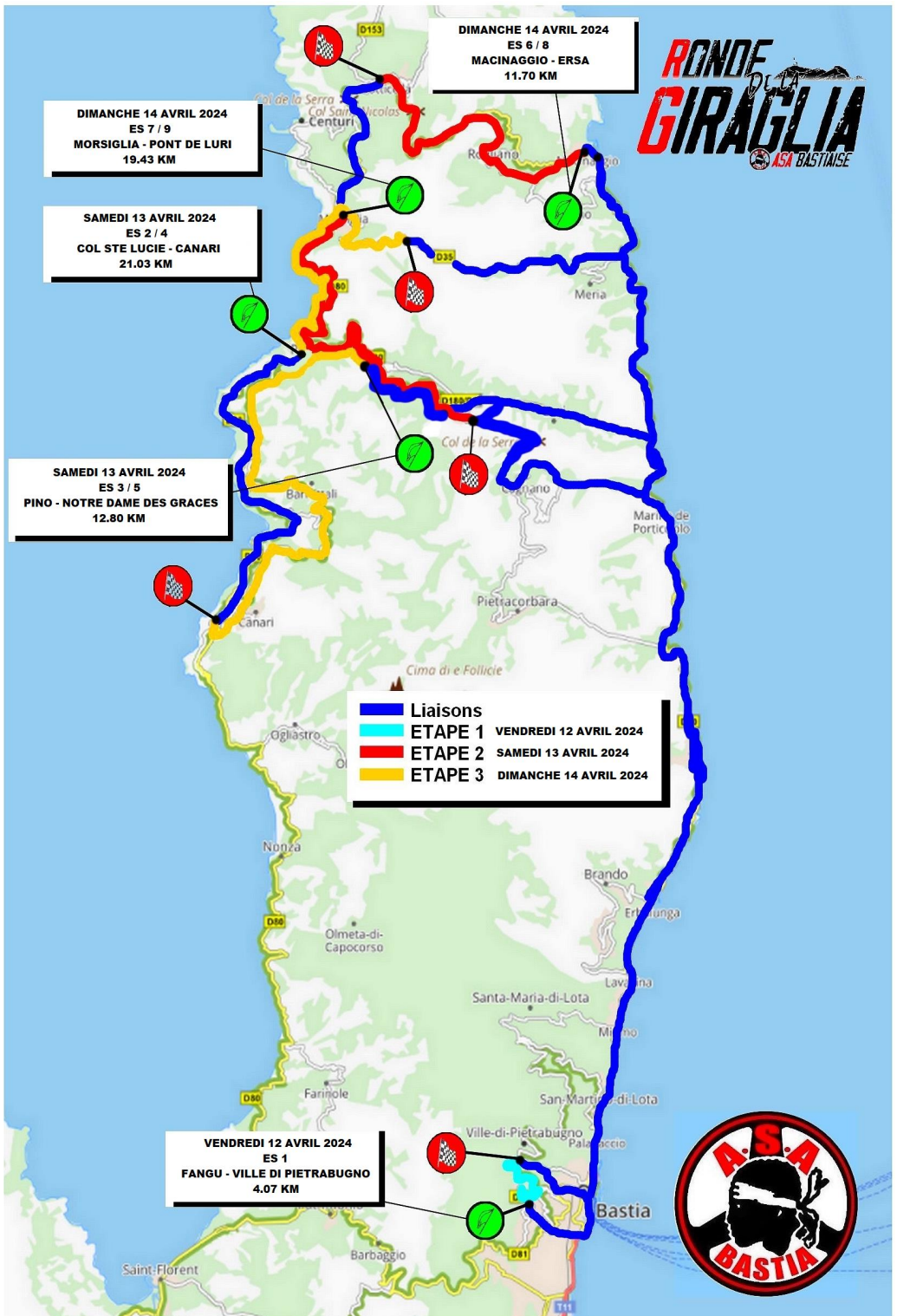
**DIMANCHE 14 AVRIL 2024**  
ES 6 / 8  
MACINAGGIO - ERSA  
11.70 KM

**SAMEDI 13 AVRIL 2024**  
ES 2 / 4  
COL STE LUCIE - CANARI  
21.03 KM

**SAMEDI 13 AVRIL 2024**  
ES 3 / 5  
PINO - NOTRE DAME DES GRACES  
12.80 KM

**Liaisons**  
 **ETAPE 1** **VENDREDI 12 AVRIL 2024**  
 **ETAPE 2** **SAMEDI 13 AVRIL 2024**  
 **ETAPE 3** **DIMANCHE 14 AVRIL 2024**

**VENDREDI 12 AVRIL 2024**  
ES 1  
FANGU - VILLE DI PIETRABUGNO  
4.07 KM



# 54<sup>ème</sup> RONDE de la GIRAGLIA

## Championnat de France 2<sup>ème</sup> Division



### 1<sup>ERE</sup> ETAPE

### VENDREDI 12 AVRIL 2024

POSTES	ITINERAIRES	KM ES	KM LIAISON	KM TOTAL	TEMPS IMPARTI	1 <sup>ère</sup> VOITURE
<b>1<sup>ère</sup> SECTION - SECTEUR - BASTIA / BASTIA</b>						
CH 0	Sortie de par fermé place St Nicolas	0	0	0		20H30
CH0A	Entrée Parc d'assistance Arinella	0,00	4,95	4,95	0H15	20H45
CH0B	Sortie parc d'assistance Arinella	0,00	0,00	0,00	0H15	21H00
CH1	FANGO - BASTIA	0,00	5,69	5,69	0H15	21H15
<b>ES1</b>	<b>FANGO - VILLE DI PIETRABUGNO</b>	<b>4,07</b>	<b>0,00</b>		<b>0H03</b>	<b>21H18</b>
CH1A	Entrée Parc fermé fin d'étape	0,00	4,14	8,21	0h15	21h33
<b>TOTAL 1<sup>ERE</sup> ETAPE</b>		<b>4,07</b>	<b>14,78</b>	<b>18,85</b>		
1 <sup>ERE</sup> ETAPE : ES : 4,07Kms / LIAISON 14,78 : Kms TOTAL : 18,85 Kms						





# 54ème RONDE de la GIRAGLIA

## Championnat de France 2ème Division



# ITINERAIRE

## 2EME ETAPE

### SAMEDI 13 AVRIL 2024

POSTES	ITINERAIRES	KM ES	KM	KM	TEMPS IMPARTI	1ère VOITURE
			LIAISON	TOTAL		
<b>2eme SECTION - Secteur - BASTIA / MACINAGGIO/ BASTIA</b>						
CH 1B	Sortie Parc Fermé Place St Nicolas		0			08H30
CH1C	Entrée Parc Assistance MACINAGGIO		36,40	36,40	1H10	9H40
CH 1D	Sortie Parc Assistance MACINAGGIO		0,00	0,00	00h25	10H05
<b>CH 2</b>	<b>COL ST LUCIE :1</b>		<b>21,03</b>	<b>21,03</b>	<b>0H35</b>	<b>10H40</b>
<b>ES 2</b>	<b>COL ST LUCIE 1 / CANARI 1</b>	<b>21,03</b>			<b>0H03</b>	<b>10H43</b>
CH 3	PINU:1		13,72	34,75	0h55	11H38
<b>ES 3</b>	<b>PINU 1 /COL NOTRE DAME DES GRACES 2</b>	<b>12,64</b>			<b>0H03</b>	<b>11H41</b>
CH3A	ENTREE PARC REGROUPEMENT		13,52	26 ,16	0H35	12H16
<b>TOTAL 2eme SECTION</b>		<b>33,67</b>	<b>84,67</b>	<b>118,34</b>		
<b>REGROUPEMENT 01H00</b>						
<b>3ème SECTION - SECTEUR BASTIA / MACINAGGIO / BASTIA</b>						
CH3B	Sortie regroupement MACINAGGIO			0		13H16
CH3B	Entree parc Assistance MACINAGGIO			0	00H00	13H16
CH3C	Sortie Parc Assistance MACINAGGIO			0	00H40	13H56
<b>CH4</b>	<b>COL ST LUCIE :2</b>		<b>21,03</b>	<b>21,03</b>	<b>00H35</b>	<b>14H31</b>
<b>ES 4</b>	<b>COL ST LUCIE/ CANARI 2</b>	<b>21,03</b>			<b>0H03</b>	<b>14H34</b>
CH 5	PINU 2		13,72	34,75	0h55	15H29
<b>ES 5</b>	<b>PINU 2 /COL NOTRE DAME DES GRACES 2</b>	<b>12,64</b>			<b>0H03</b>	<b>15H32</b>
CH5A	ENTREE PARC FERME FIN DU RALLYE		44,85	57,49	01H30	17H02
<b>TOTAL 3eme SECTION</b>		<b>33,67</b>	<b>79,6</b>	<b>113,27</b>		
<b>TOTAL 2EME ETAPE</b>		<b>67,34</b>	<b>164,27</b>	<b>231,61</b>		
1ERE ETAPE : ES 4,07Kms / LIAISON 14,78 Kms TOTAL 18,85 Kms						
2EME ETAPE : ES : 62,26 kms / LIAISON : 104,86 kms / TOTAL : 167,12 kms						



# 54<sup>ème</sup> RONDE de la GIRAGLIA

## Championnat de France 2<sup>ème</sup> Division



### 3<sup>ème</sup> ETAPE

### DIMANCHE 14 AVRIL 2024

POSTES	ITINERAIRES	KM ES	KM LIAISON	KM TOTAL	TEMPS IMPARTI	1 <sup>ère</sup> VOITURE
<b>4<sup>ème</sup> SECTION - SECTEUR - BASTIA / MACINAGGIO / BASTIA</b>						
CH 5 B	Sortie Parc Fermé BASTIA					7H00
CH 5 C	Entrée Parc Assistance MACINAGGIO		36,40	36,40	1H10	8H10
CH 5 D	Sortie Parc Assistance MACINAGGIO				0H40	8H50
CH 6	MACINAGGIO 1		0,86	0,86	0H05	8H55
<b>ES 6</b>	<b>MACINAGGIO / ERSA 1</b>	<b>11,30</b>			<b>0H03</b>	<b>8H58</b>
CH 7	MORSIGLIA 1		6,93	18,63	0H 30	9H28
<b>ES 7</b>	<b>MORSIGLIA / PONT DE LURI 1</b>	<b>19,43</b>			<b>0H03</b>	<b>9H31</b>
CH 7A	Entrée Parc Regroupement		17,13	36,56	1H00	10H31
	<b>TOTAL 2eme SECTION</b>	<b>30,73</b>	<b>61,32</b>	<b>92,05</b>		
<b>REGROUPEMENT : 01H00</b>						
<b>5<sup>ème</sup> SECTION - SECTEUR - BASTIA / MACINAGGIO / BASTIA</b>						
CH 7B	Sortie Regroupement ET		0,00	0,00	1H 00	11H31
	Entrée Assistance Macinaggio				0	11H31
CH 7 C	Sortie Parc Assistance MACINAGGIO		0,00	0,00	0H40	12H11
CH 8	MACINAGGIO 2		0,86	0,86	0H05	12H16
<b>ES8</b>	<b>MACINAGGIO / ERSA 2</b>	<b>11,30</b>			<b>0H03</b>	<b>12H19</b>
CH9	MORSIGLIA 2		6,93	18,63	0H30	12H49
<b>ES 9</b>	<b>MORSIGLIA / PONT DE LURI 2</b>	<b>19,43</b>			<b>0H03</b>	<b>12H52</b>
CH 9A	ENTREE PARC FERME FINAL BASTIA		36,04	55,47	1H30	14H22
	<b>TOTAL 5eme SECTION</b>	<b>30,73</b>	<b>43,83</b>	<b>74,56</b>		
	<b>TOTAL 3EME ETAPE</b>	<b>61,46</b>	<b>105,15</b>	<b>166,61</b>		
1ERE ETAPE : ES 4,07 Kms / LIAISON 14,78 Kms TOTAL 18,85 Kms						
2EME ETAPE : ES :67,34kms / LIAISON : 164,27 kms / TOTAL :231,61 kms						
3EME ETAPE : ES :61,46kms / LIAISON :105,15 kms / TOTAL :166,61kms						
<b>TOTAL GENERAL : ES : 132,89kms / LIAISON : 284,20kms / TOTAL : 417,09kms</b>						



**LIGUE CORSE  
DU SPORT  
AUTOMOBILE**



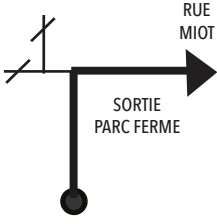
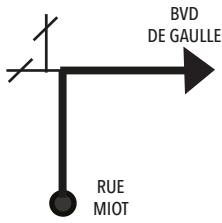
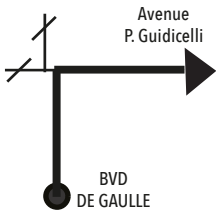
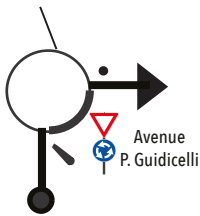

**FFSA**  
CHAMPIONNAT DE  
FRANCE 2<sup>ème</sup> DIVISION **RALLYE**





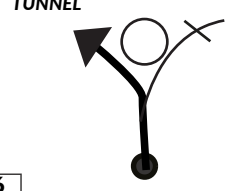
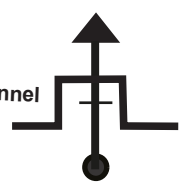
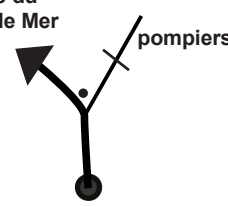




Vendredi 12 Avril	<b>CH.0 Sortie Parc Fermé Place St Nicolas</b>	Distance Km.	Target Time	Average Km/h	Page
	<b>CH.0A Entrée Assistance Arinella</b>	4.95	00H15	19.80	<b>1</b>
		Etape <b>1</b>		Section <b>1</b>	

DISTANCE		Direction	A G	Information	Dist.regr. To go
Total	Partial				

0.00	<b>0.00</b>			<b>CH.0 Sortie Parc Fermé</b>  <b>PLACE ST NICOLAS BASTIA</b>	<b>4.95</b>
0.05	<b>0.05</b>				<b>4.90</b>
0.12	<b>0.07</b>				<b>4.83</b>
0.44	<b>0.32</b>				<b>4.51</b>
0.54	<b>0.10</b>			<b>Rond Point Anthony Nogues</b>  	<b>4.41</b>

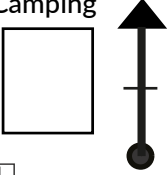



Vendredi 12 Avril	<b>CH.0 Sortie Parc Fermé Place St Nicolas</b>	Distance Km.	Target Time	Average Km/h	Page
	<b>CH.0A Entrée Assistance Arinella</b>	4.95	00H15	19.80	<b>2</b>
		Etape	<b>1</b>	Section	<b>1</b>

DISTANCE		Direction	A G	Information	Dist.regr. To go
Total	Partial				

0.98	<b>0.44</b>	<p>TUNNEL</p>  <p>6</p>			<b>3.97</b>
1.33	<b>0.35</b>	<p>Tunnel</p>  <p>7</p>			<b>3.62</b>
2.98	<b>1.65</b>	<p>Route du Front de Mer</p>  <p>8</p>			<b>1.97</b>
3.88	<b>0.90</b>	 <p>9</p>			<b>1.07</b>
3.92	<b>0.04</b>	<p>MINI TUNNEL</p>  <p>10</p>		<b>Tournez à Droite</b>	<b>1.03</b>

Vendredi 12 Avril	<b>CH.0 Sortie Parc Fermé Place St Nicolas</b>	Distance Km.	Target Time	Average Km/h	Page
	<b>CH.0A Entrée Assistance Arinella</b>	4.95	00H15	19.80	<b>3</b>
		Etape	<b>1</b>	Section	<b>1</b>

DISTANCE		Direction	A G	Information	Dist.regr. To go
Total	Partial				

4.38	<b>0.46</b>	<p>Camping</p>  <p><b>11</b></p>			<b>0.57</b>
4.95	<b>0.57</b>	   <p><b>CH.0A</b> <b>Entrée Assistance</b></p> <p><b>12</b></p>			<b>0.00</b>




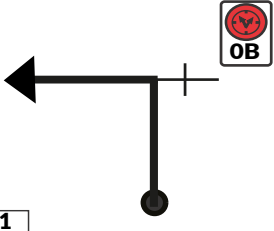

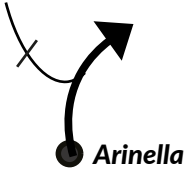
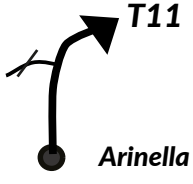

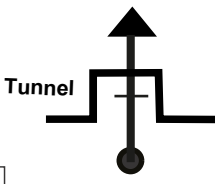
# PARC ASSISTANCE ARRINELLA


## 54ème Ronde de la Giraglia



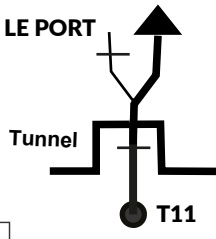
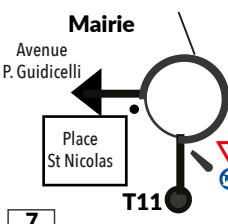

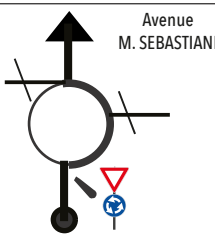
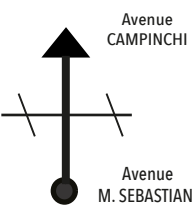
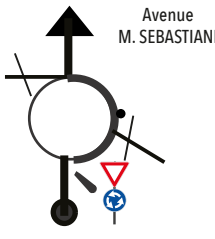




Vendredi 12 Avril	<b>CH.0B</b> Sortie Parc Assistance	Distance Km.	Target Time	Average Km/h	Page
	<b>CH.1</b> Fango « Bastia»	5.69	00H15	22.76	4
		<b>Etape 1</b>		<b>Section 1</b>	

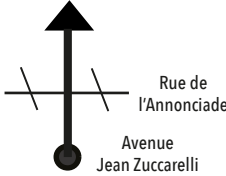
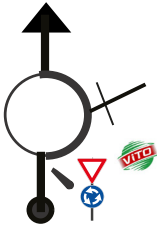



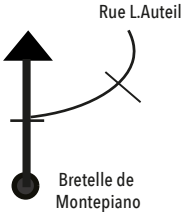


DISTANCE		Direction	A G	Information	Dist.regr. To go
Total	Partial				
0.00	<b>0.00</b>	 1		 <b>CH.0B</b> <b>SORTIE Assistance</b>	<b>5.69</b>
1.10	<b>1.10</b>	 2			<b>4.59</b>
1.32	<b>0.22</b>	 3		<b>CROISEMENT ARINELLA</b>  T11 Rte du Front de mer	<b>4.37</b>
2.15	<b>0.83</b>	 4		<b>Rond Point POMPIERS</b>	<b>3.54</b>
2.97	<b>0.82</b>	 5		<b>Entrée tunnel</b>	<b>2.72</b>

Vendredi 12 Avril	<b>CH.0B Sortie Parc Assistance</b>	Distance Km.	Target Time	Average Km/h	Page
	<b>CH.1 Fango « Bastia»</b>	5.69	00H15	22.76	<b>5</b>
		Etape	<b>1</b>	Section	<b>1</b>

DISTANCE		Direction	A G	Information	Dist.regr. To go
Total	Partial				

3.82	<b>0.85</b>	<p><b>LE PORT</b></p>  <p>Tunnel</p> <p><b>T11</b></p> <p>6</p>		<p><b>SORTIE TUNNEL RESTEZ VOIE DE DROITE</b></p>	<b>1.87</b>
4.10	<b>0.28</b>	<p><b>Mairie</b></p> <p>Avenue P. Guidicelli</p>  <p>Place St Nicolas</p> <p><b>T11</b></p> <p>7</p>		<p><b>RD POINT NOGUES</b></p>  <p>St Florent</p> <p>Centre Ville</p>	<b>1.59</b>
4.26	<b>0.16</b>	 <p>Avenue M. SEBASTIANI</p> <p>8</p>			<b>1.43</b>
4.30	<b>0.04</b>	 <p>Avenue CAMPINCHI</p> <p>Avenue M. SEBASTIANI</p> <p>9</p>			<b>0.60</b>
4.58	<b>0.28</b>	 <p>Avenue M. SEBASTIANI</p> <p>10</p>		<p><b>RD POINT PREFECTURE</b></p>  <p>St Florent</p>	<b>0.56</b>

Vendredi 12 Avril	<b>CH.0B Sortie Parc Assistance</b>	Distance Km.	Target Time	Average Km/h	Page
	<b>CH.1 Fango « Bastia »</b>	5.69	00H15	22.76	<b>6</b>
		Etape <b>1</b>		Section <b>1</b>	

DISTANCE		Direction	A G	Information	Dist.regr. To go
Total	Partial				
4.67	<b>0.09</b>	 11			<b>1.02</b>
5.49	<b>0.82</b>	 12			<b>0.2</b>
5.59	<b>0.10</b>	 13			<b>0.1</b>
5.65	<b>0.06</b>	 14			<b>0.04</b>
5.69	<b>0.04</b>	 15		<b>CH.1</b> <b>«Fango - Bastia»</b>	<b>0.00</b>

# 54ème Ronde de la Giraglia

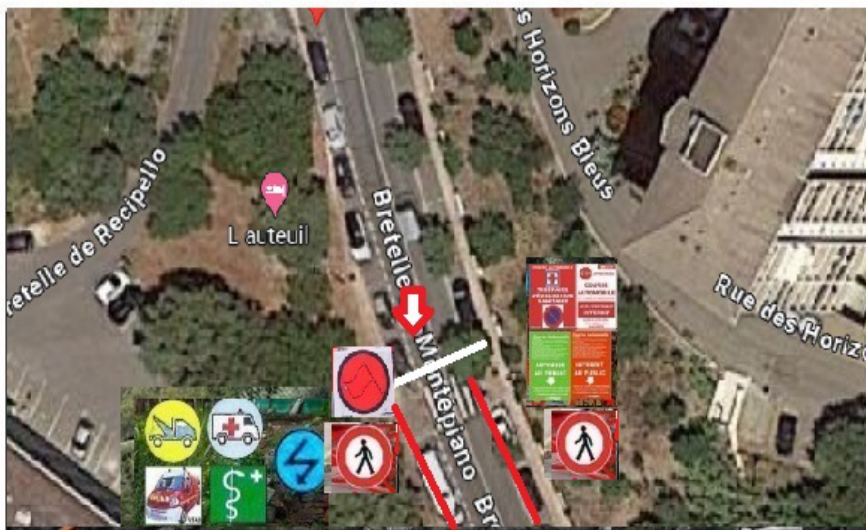
## ES.1 Fango - Ville di Petrabugno

4.07 km

Départ  
GPS: 42°70'51.5N 009°44'13.01



Vue de Face



Vue Aérienne



# RONDE GIRAGLIA

ASA BASTIAISE


ARRIVEE LANCEE 4.07 KM

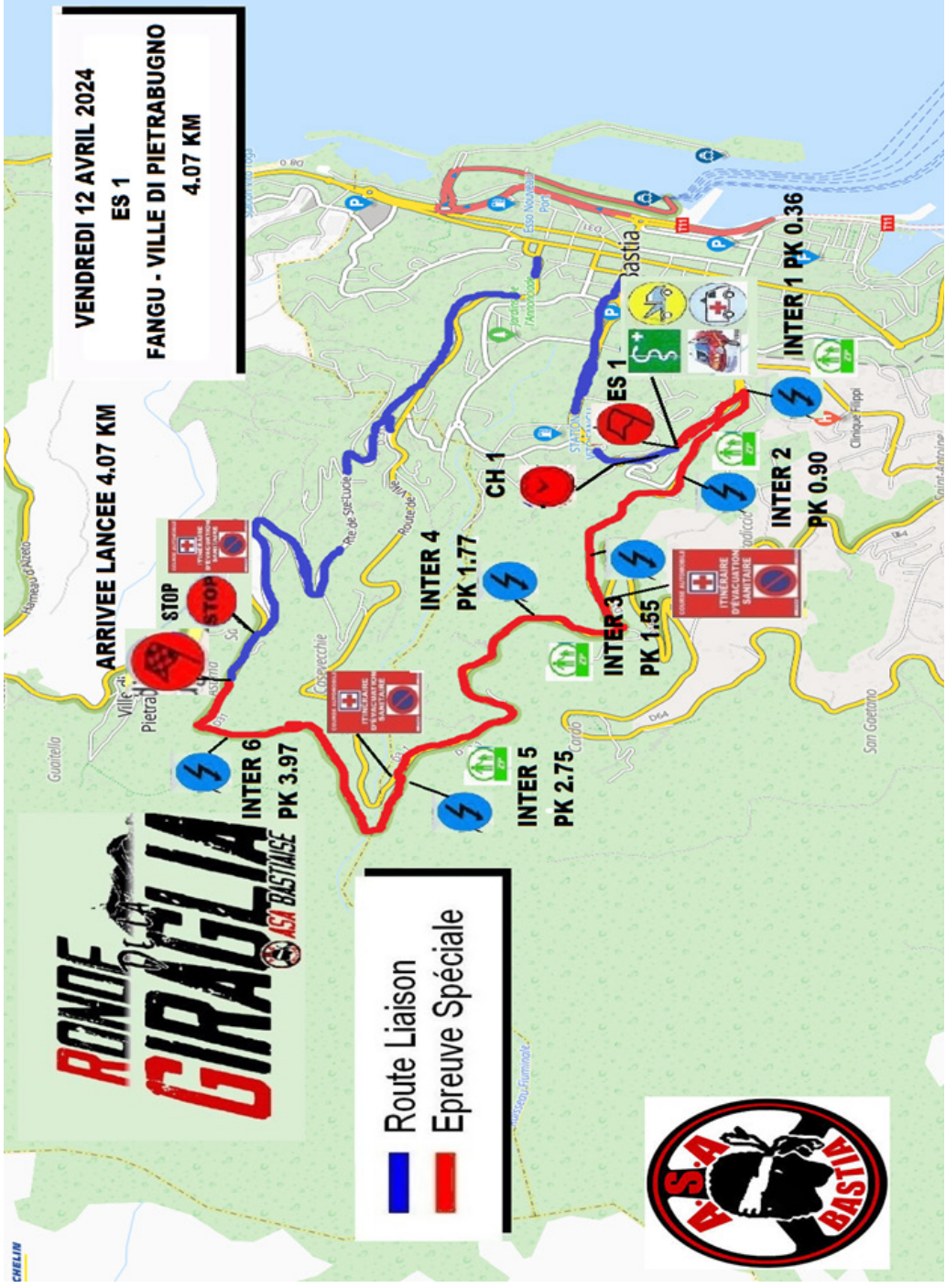
VENDREDI 12 AVRIL 2024


ES 1

FANGU - VILLE DI PIETRABUGNO

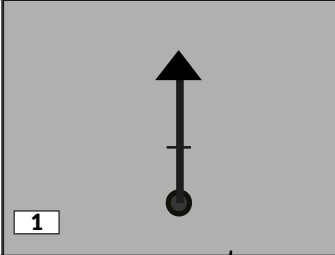





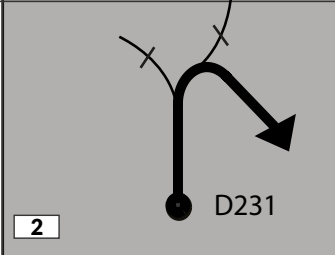

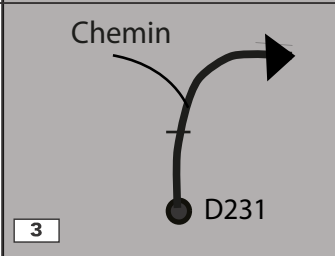

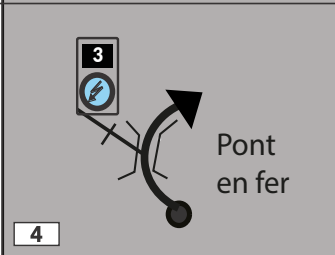

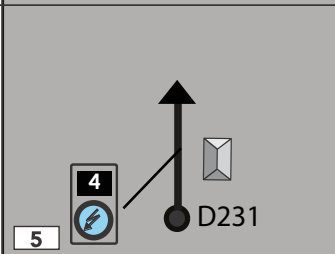

4.07 KM

 Route Liaison  
 Epreuve Spéciale




Vendredi 12 Avril	CH.1 «Le Fango» Bastia	Distance Km.	Target Time	Average Km/h	Page
	CH.1A Parc Ferme - Bastia	8.21	00H15	33.84	7
	ES.1 Fango Bastia - Ville di petrabugno - 4.37km	Etape	1	Section	1

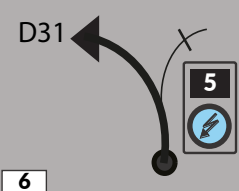

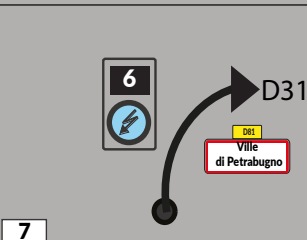

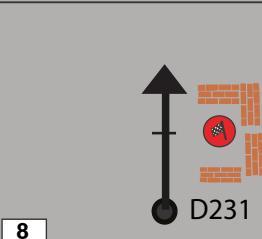

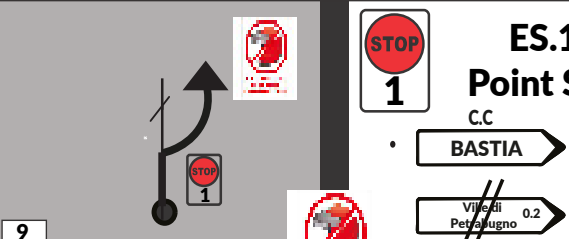

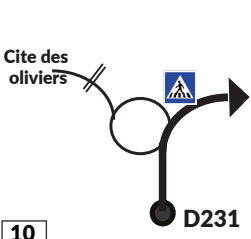

DISTANCE		Direction	A G	Information	Dist.regr. To go
Total	Partial				

0.00	0.00		    	<b>Départ ES.1</b> <b>8.21</b>
0.36	0.36			<b>PK 0.36</b> Bretelle Montepiano <b>7.82</b>
0.90	0.54			<b>PK 0.90</b> <b>7.28</b>
1.55	0.65			<b>PK 1.55</b> <b>6.63</b>
1.77	0.22			<b>PK 1.77</b> Hameau <b>6.41</b>

**1**

Vendredi 12 Avril	<b>CH.1 «Le Fango» Bastia</b>	Distance Km.	Target Time	Average Km/h	Page
	<b>CH.1A Parc Ferme - Bastia</b>	8.21	00H15	32.84	<b>8</b>
	<b>ES.1 Fango Bastia - Ville di petrabugno - 4.37km</b>		<b>Etape 1</b>	<b>Section 1</b>	

DISTANCE		Direction	A G	Information	Dist.reg. To go
Total	Partial				

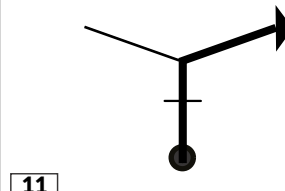
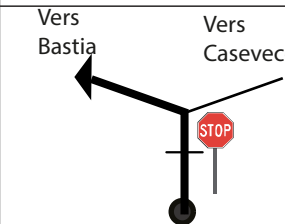
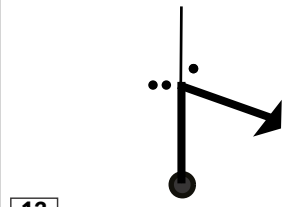
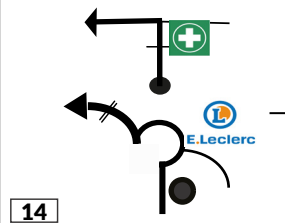
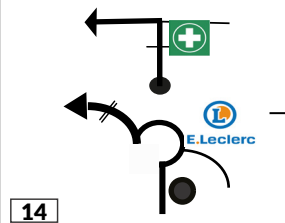
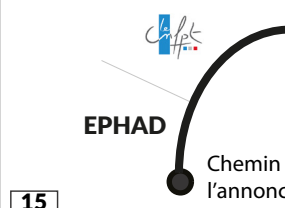
2.72	0.95		 <b>PK 0.36</b>	5.46
3.97	1.25		 <b>PK 3.97</b>	4.21
4.07	0.10		 <b>ES.1 A.Lancée</b>	4.11
4.37	0.30		 <b>ES.1 Point Stop</b> C.C <b>BASTIA</b> Ville di Petrabugno 0.2	3.81
5.82	1.45			2.36

**1**



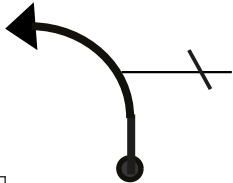
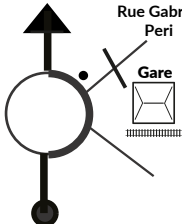
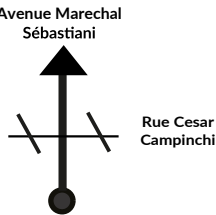
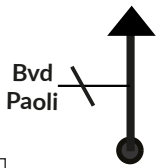
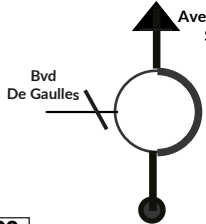
Vendredi 12 Avril	<b>CH.1 «Le Fango» Bastia</b>	Distance Km.	Target Time	Average Km/h	Page
	<b>CH.1A Parc Ferme - Bastia</b>	8.21	00H15	32.84	<b>9</b>
		<b>Etape 1</b>	<b>1</b>	<b>Section 1</b>	

DISTANCE		Direction	A G	Information	Dist.regr. To go
Total	Partial				

6.10	0.28	 <p>11</p>			2.11
6.20	0.10	 <p>12</p>			2.01
6.30	0.10	 <p>13</p>	<p>CC</p> <ul style="list-style-type: none"> <li>• Forum du fangu</li> <li>• <del>BASTIA 0.2</del></li> </ul>		1.91
6.50	0.20	 <p>14</p>			1.71
6.61	0.11	 <p>14</p>			1.60
6.76	0.15	 <p>15</p>			1.45



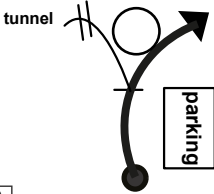
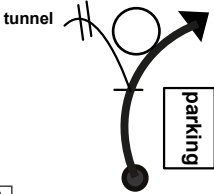
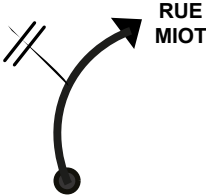
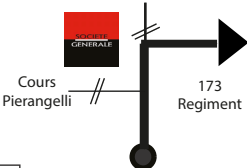
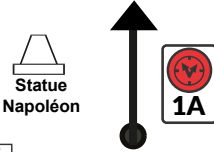

Vendredi 12 Avril	<b>CH.1 «Le Fango» Bastia</b>	Distance Km.	Target Time	Average Km/h	Page
	<b>CH.1A Parc Ferme - Bastia</b>	8.21	00H15	32.84	<b>10</b>
		<b>Etape 1</b>		<b>Section 1</b>	

DISTANCE		Direction	A G	Information	Dist.regr. To go
Total	Partial				

7.11	0.35	<p>Avenue Jean Zucarelli</p>  <p>16</p>			1.10
7.29	0.18	<p>Rue Gabriel Peri</p> <p>Gare</p>  <p>17</p>			0.92
7.54	0.25	<p>Avenue Marechal Sébastiani</p> <p>Rue Cesar Campinchi</p>  <p>18</p>			0.67
7.58	0.04	<p>Avenue Marechal Sébastiani</p> <p>Bvd Paoli</p>  <p>19</p>			0.63
7.61	0.03	<p>Avenue Marechal Sébastiani</p> <p>Bvd De Gaulles</p>  <p>20</p>			0.60

Vendredi 12 Avril	<b>CH.1 «Le Fango» Bastia</b>	Distance Km.	Target Time	Average Km/h	Page
	<b>CH.1A Parc Ferme - Bastia</b>	8.21	00H15	32.84	<b>11</b>
		<b>Etape 1</b>		<b>Section 1</b>	

DISTANCE		Direction	A G	Information	Dist.regr. To go
Total	Partial				

8.02	0.41	 21		<p>Rond Point Anthony Nogues</p> 	0.19
8.05	0.03	 22		 22	0.16
8.09	0.04	 23			0.12
8.15	0.06	 24			0.06
8.21	0.06	 25		 <p><b>CH.1A</b> <b>Entrée Parc Fermé</b></p> <p>Place St Nicolas Fin de 1ère Etape</p> <p><b>Avance Non Pénalisée</b></p>	0.00

CHAMPIONNAT DE FRANCE 2<sup>ÈME</sup> DIVISION

**FFSA**

in memoria di  
**PIERROT FRATONI**  
è **JEAN-MICHEL SIMONETTI**

54<sup>ème</sup>

**RONDE DE LA**

**GIRAGLIA**

**MODERNE - VHC - VHRS - VMRS**

**12/14**  
**AVRIL**  
**2024**



**ROAD BOOK - 2<sup>ème</sup> ETAPE**



[WWW.ASA-BASTIAISE.COM](http://WWW.ASA-BASTIAISE.COM)



L'ASSOCIATION SPORTIVE AUTOMOBILE BASTIAISE  
organise les 12,13,14 avril 2024 avec le concours de  
L'ASSOCIATION SPORTIVE AUTOMOBILE CORSE ET DU TOUR DE CORSE  
L'ASSOCIATION SPORTIVE AUTOMOBILE RESTONICA  
L'ASSOCIATION SPORTIVE AUTOMOBILE TERRE DE CORSE  
L'ASSOCIATION SPORTIVE AUTOMOBILE CORSICA  
Et la participation de la  
  
COLLECTIVITE DE CORSE  
De la  
VILLE DE BASTIA

**54ème RALLYE NATIONAL  
« RONDE DE LA GIRAGLIA**

**ROAD-BOOK  
2ème Etape**

# RONDE DI PIETRA GIRAGLIA

ASA BASTINSE

**DIMANCHE 14 AVRIL 2024**  
ES 6 / 8  
**MACINAGGIO - ERSA**  
11.70 KM

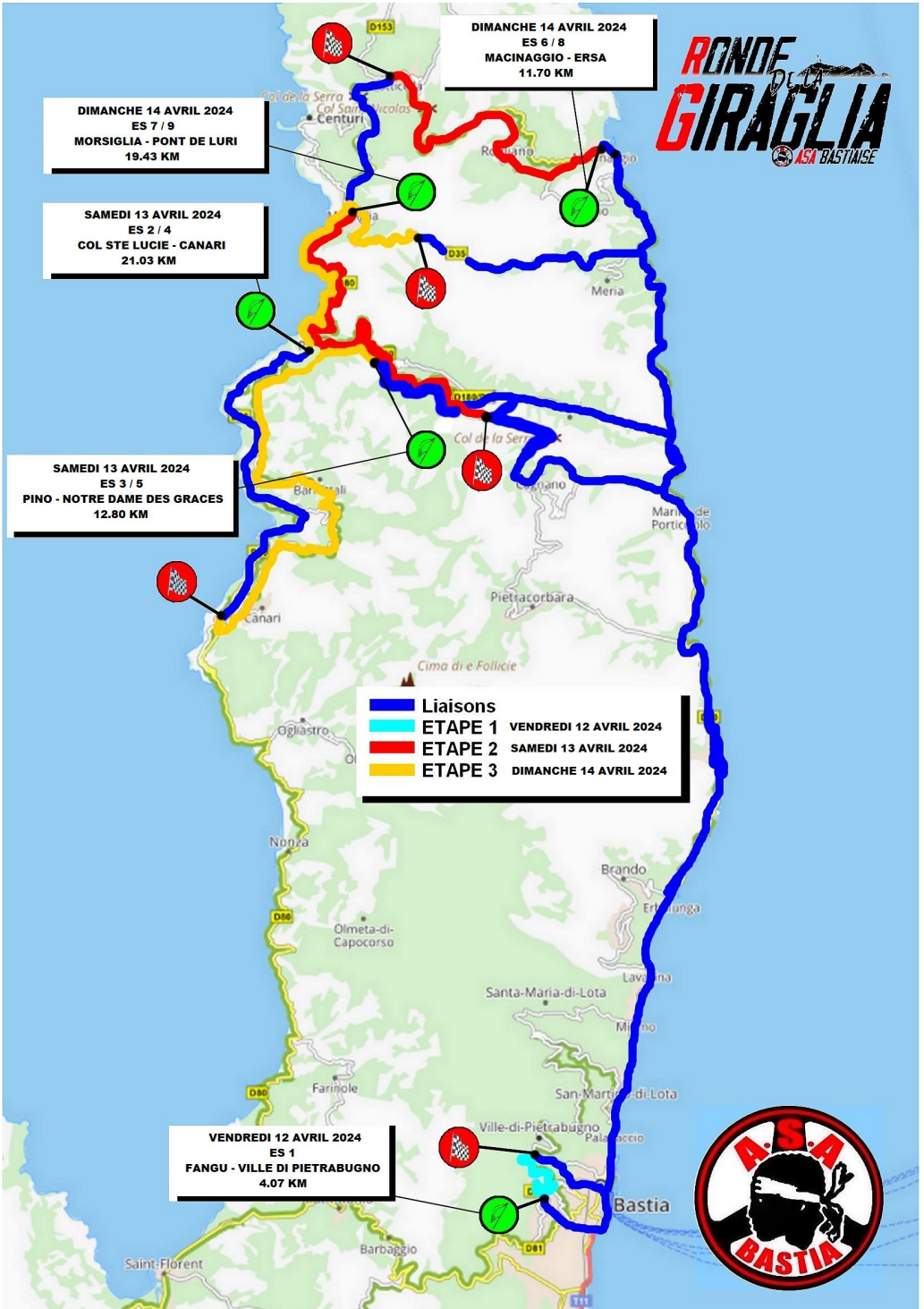
**DIMANCHE 14 AVRIL 2024**  
ES 7 / 9  
**MORSIGLIA - PONT DE LURI**  
19.43 KM

**SAMEDI 13 AVRIL 2024**  
ES 2 / 4  
**COL STE LUCIE - CANARI**  
21.03 KM

**SAMEDI 13 AVRIL 2024**  
ES 3 / 5  
**PINO - NOTRE DAME DES GRACES**  
12.80 KM

**VENDREDI 12 AVRIL 2024**  
ES 1  
**FANGU - VILLE DI PIETRABUGNO**  
4.07 KM

-  **Liaisons**
-  **ETAPE 1** VENDREDI 12 AVRIL 2024
-  **ETAPE 2** SAMEDI 13 AVRIL 2024
-  **ETAPE 3** DIMANCHE 14 AVRIL 2024



**54ème RONDE de la GIRAGLIA**  
**Championnat de France 2ème Division**



**ITINERAIRE**  
**2EME ETAPE**  
**SAMEDI 13AVRIL2024**

POSTES	ITINERAIRES	KM ES	KM	KM	TEMPS	1ère
			LIAISON	TOTAL		
<b>2eme SECTION - Secteur - BASTIA / MACINAGGIO/ BASTIA</b>						
CH 1B	Sortie Parc Fermé Place St Nicolas		0			08H30
CH1C	Entrée Parc Assistance MACINAGGIO		36,40	36,40	1H10	9H40
CH 1D	Sortie Parc Assistance MACINAGGIO		0,00	0,00	00h25	10H05
CH 2	<b>COL ST LUCIE :1</b>		<b>21,03</b>	<b>21,03</b>	<b>0H35</b>	<b>10H40</b>
ES 2	<b>COL ST LUCIE 1 / CANARI 1</b>	<b>21,03</b>			<b>0H03</b>	<b>10H43</b>
CH 3	PINU:1		13,72	34,75	0h55	11H38
ES 3	<b>PINU 1 /COL NOTRE DAME DES GRACES 2</b>	<b>12,64</b>			<b>0H03</b>	<b>11H41</b>
CH3A	ENTREE PARC REGROUPEMENT		13,52	26 ,16	0H35	12H16
	<b>TOTAL 2eme SECTION</b>	<b>33,67</b>	<b>84,67</b>	<b>118,34</b>		
<b>REGROUPEMENT 01H00</b>						
<b>3ème SECTION - SECTEUR BASTIA / MACINAGGIO / BASTIA</b>						
CH3B	Sortie regroupement MACINAGGIO			0		13H16
CH3B	Entree parc Assistance MACINAGGIO			0	00H00	13H16
CH3C	Sortie Parc Assistance MACINAGGIO			0	00H40	13H56
CH4	<b>COL ST LUCIE :2</b>		<b>21,03</b>	<b>21,03</b>	<b>00H35</b>	<b>14H31</b>
ES 4	<b>COL ST LUCIE/ CANARI 2</b>	<b>21,03</b>			<b>0H03</b>	<b>14H34</b>
CH 5	PINU 2		13,72	34,75	0h55	15H29
ES 5	<b>PINU 2 /COL NOTRE DAME DES GRACES 2</b>	<b>12,64</b>			<b>0H03</b>	<b>15H32</b>
CH5A	ENTREE PARC FERME FIN DU RALLYE		44,85	57,49	01H30	17H02
	<b>TOTAL 3eme SECTION</b>	<b>33,67</b>	<b>79,6</b>	<b>113,27</b>		
	<b>TOTAL 2EME ETAPE</b>	<b>67,34</b>	<b>164,27</b>	<b>231,61</b>		
1ERE ETAPE : ES 4,07Kms / LIAISON 14,78 Kms TOTAL 18,85 Kms						
2EME ETAPE : ES : 62,26 kms / LIAISON : 104,86 kms / TOTAL : 167,12 kms						



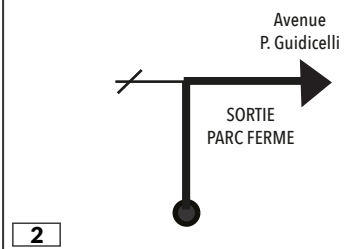
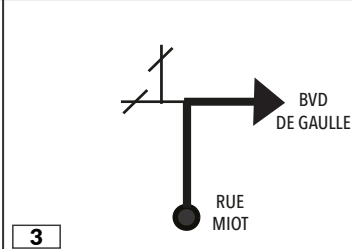
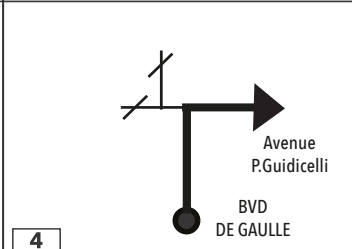
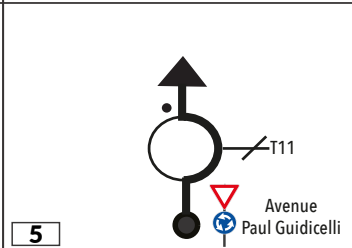










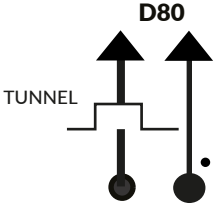
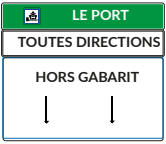

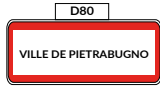
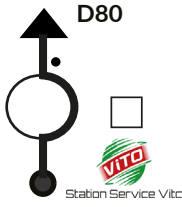
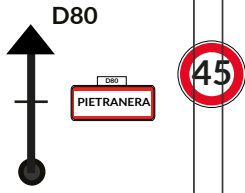

Samedi 13 Avril	<b>CH.1B Sortie Parc Fermé Place St Nicolas</b>	Distance Km.	Target Time	Average Km/h	Page <b>1</b>
	<b>CH.1C Entrée Assistance Macinaggio</b>	36.40	01H10	31.20	
		Etape <b>2</b>		Section <b>2</b>	

DISTANCE		Direction	A G	Information	Dist.regr. To go
Total	Partial				

0.00	<b>0.00</b>			<b>CH.1B</b> <b>Sortie Parc Fermé</b>	<b>36.40</b>
0.05	<b>0.05</b>				<b>36.35</b>
0.12	<b>0.07</b>				<b>36.28</b>
0.44	<b>0.32</b>				<b>35,96</b>
0.54	<b>0.10</b>			Rond Point Anthony Nogues  	<b>35.86</b>

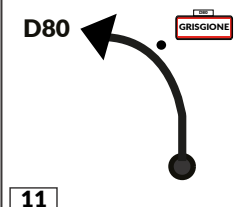

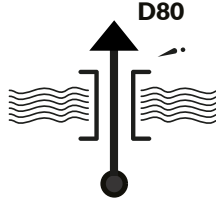

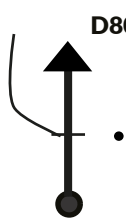

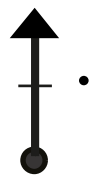
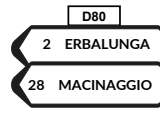


Samedi 13 Avril	<b>CH.1B Sortie Parc Fermé Place St Nicolas</b>	Distance Km.	Target Time	Average Km/h	Page
	<b>CH.1C Entrée Assistance Macinaggio</b>	36.40	01H10	31.20	<b>2</b>
		Etape	<b>2</b>	Section	<b>2</b>

DISTANCE		Direction	A G	Information	Dist.regr. To go
Total	Partial				

0.91	<b>0.37</b>	 6			<b>35.49</b>
1.05	<b>0.14</b>	 7		<b>PRENDRE LE TUNNEL</b> <b>Restez sur la voie de gauche</b> 	<b>35.35</b>
1.37	<b>0.32</b>	 8			<b>35.03</b>
2.16	<b>0.79</b>	 9		Lieu Dit Mimeli Toga	<b>34.24</b>
2.57	<b>0.41</b>	 10			<b>33.83</b>

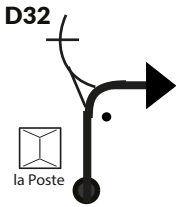

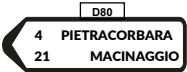
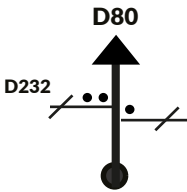


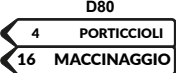
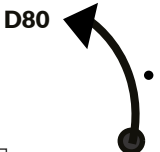


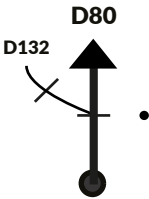
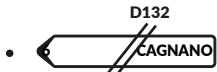
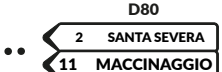
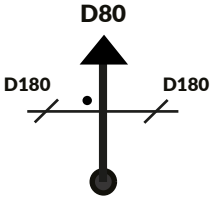

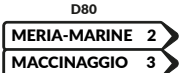
Samedi 13 Avril	<b>CH.1B Sortie Parc Fermé Place St Nicolas</b>	Distance Km.	Target Time	Average Km/h	Page
	<b>CH.1C Entrée Assistance Macinaggio</b>	36.40	01H10	31.20	<b>3</b>
		Etape <b>2</b>		Section <b>2</b>	

DISTANCE		Direction	A G	Information	Dist.regr. To go
Total	Partial				

4.52	<b>1.95</b>	 <p>11</p>		<b>31.88</b>
5.46	<b>0.94</b>	 <p>12</p>		<b>30.94</b>
7.30	<b>1.84</b>	 <p>13</p>		<b>29.10</b>
9.53	<b>2.23</b>	 <p>14</p>		<b>26.87</b>
14.79	<b>5.26</b>	 <p>15</p>		<b>21.61</b>




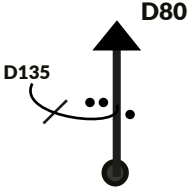


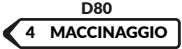
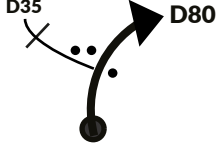

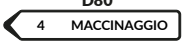
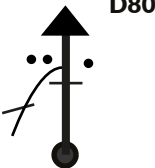

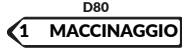



Samedi 13 Avril	<b>CH.1B Sortie Parc Fermé Place St Nicolas</b>	Distance Km.	Target Time	Average Km/h	Page
	<b>CH.1C Entrée Assistance Macinaggio</b>	36.40	01H10	31.20	<b>4</b>
		Etape <b>2</b>		Section <b>2</b>	

DISTANCE		Direction	A G	Information	Dist. regr. To go
Total	Partial				

14.93	<b>0.14</b>	 16			<b>21.47</b>
18.86	<b>3.93</b>	 17		 	<b>17.54</b>
23.66	<b>4.80</b>	 18			<b>12.74</b>
24.39	<b>0.73</b>	 19		 	<b>12.01</b>
26.57	<b>2.18</b>	 20		<b>SANTA SEVERA (N.I)</b> 	<b>09.83</b>



Samedi 13 Avril	<b>CH.1B Sortie Parc Fermé Place St Nicolas</b>	Distance Km.	Target Time	Average Km/h	Page
	<b>CH.1C Entrée Assistance Macinaggio</b>	36.40	01H10	31.20	<b>5</b>
		Etape <b>2</b>		Section <b>2</b>	

DISTANCE		Direction	A G	Information	Dist.regr. To go
Total	Partial				

32.58	<b>6.01</b>	 <span style="border: 1px solid black; padding: 2px;">21</span>			<b>03.82</b>
32.70	<b>0.12</b>	 <span style="border: 1px solid black; padding: 2px;">22</span>		 	<b>03.70</b>
32.77	<b>0.07</b>	 <span style="border: 1px solid black; padding: 2px;">23</span>		 	<b>03.63</b>
35.84	<b>3.07</b>	 <span style="border: 1px solid black; padding: 2px;">24</span>		 	<b>00.56</b>
36.19	<b>0.35</b>	 <span style="border: 1px solid black; padding: 2px;">25</span>			<b>00.21</b>

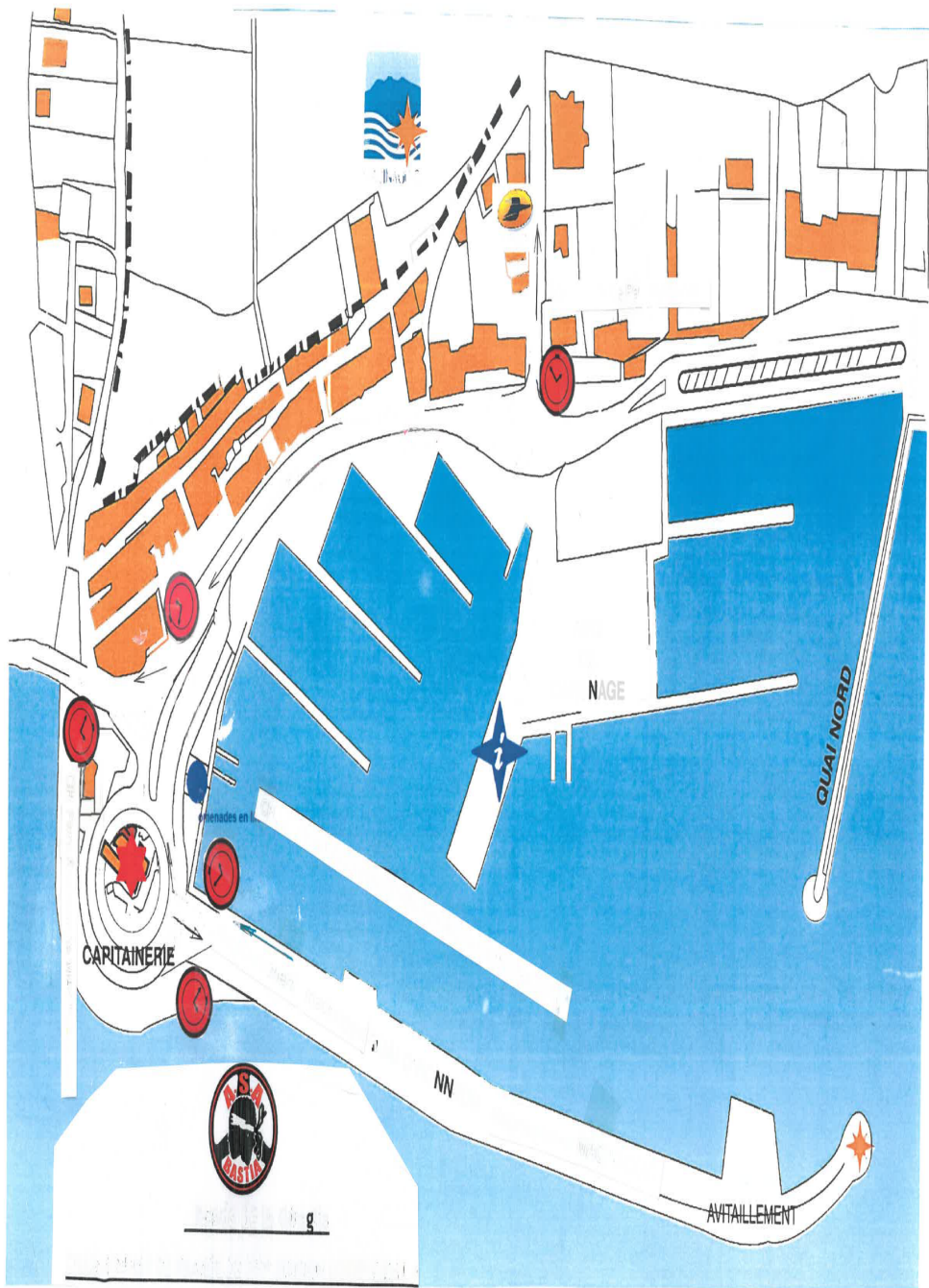
Samedi 13 Avril	<b>CH.1B Sortie Parc Fermé Place St Nicolas</b>	Distance Km.	Target Time	Average Km/h	Page
	<b>CH.1C Entrée Assistance Macinaggio</b>	36.40	01H10	31.20	<b>6</b>
		Etape	<b>2</b>	Section	<b>2</b>


DISTANCE		Direction	A G	Information	Dist.regr. To go
Total	Partial				

36.40	<b>0.21</b>			<b>ENTREE PARC ASSISTANCE MACINAGGIO</b>	<b>00.00</b>



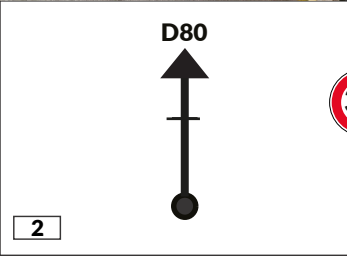
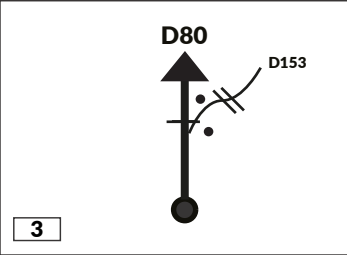
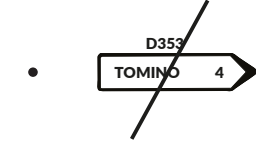
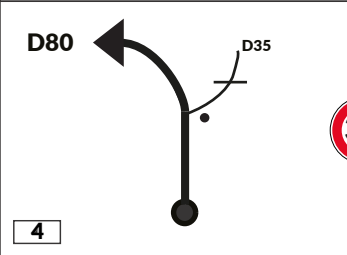
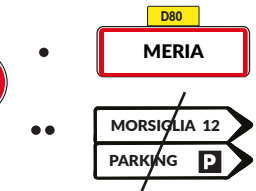
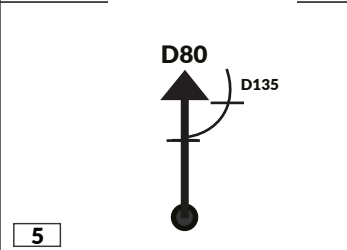








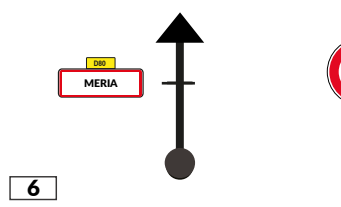

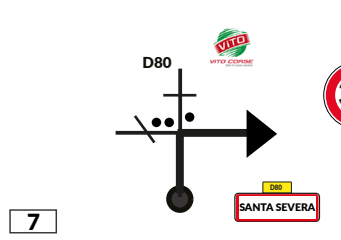
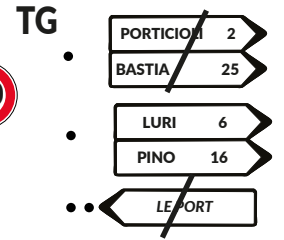
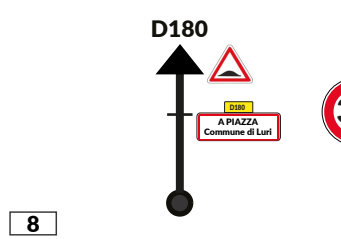

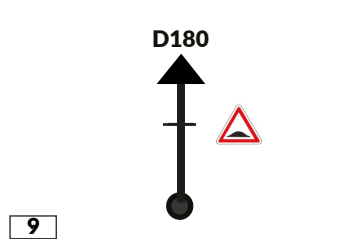

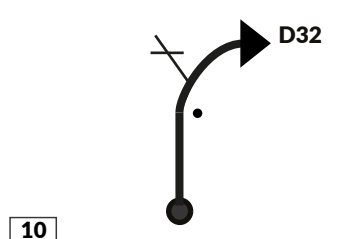
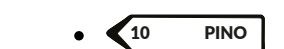
Samedi 13 Avril	<b>CH.1D Sortie Assistance - Macinaggio</b>	Distance Km.	Target Time	Average Km/h	Page
	<b>CH.2 Col Sainte Lucie</b>	21.03	00H35	36.05	<b>7</b>
		Etape	<b>2</b>	Section	<b>2</b>


DISTANCE		Direction	A G	Information	Dist.regr. To go
Total	Partial				

0.00				<b>SORTIE PARC ASSISTANCE</b>	<b>21.03</b>
00.21	<b>0.21</b>				<b>20.82</b>
0.56	<b>0.35</b>				<b>20.47</b>
3.63	<b>3.07</b>				<b>17.40</b>
3.70	<b>0.07</b>				<b>17.33</b>

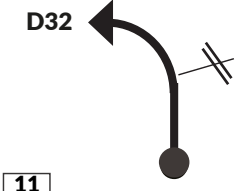
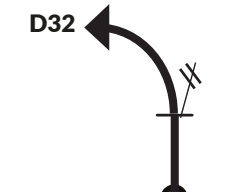
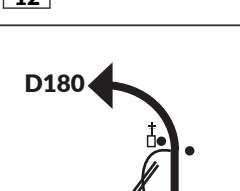
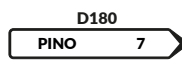
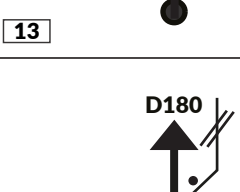
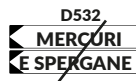
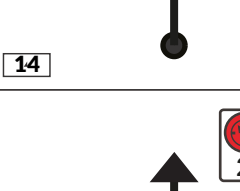


Samedi 13 Avril	<b>CH.1D Sortie Assistance - Macinaggio</b>	Distance Km.	Target Time	Average Km/h	Page
	<b>CH.2 Col Sainte Lucie</b>	21.03	00H35	36.05	<b>8</b>
		Etape <b>2</b>		Section <b>2</b>	

DISTANCE		Direction	A G	Information	Dist.regr. To go
Total	Partial				

3.82	<b>0.12</b>	 <p>6</p>		<b>17.21</b>
9.83	<b>6.01</b>	 <p>7</p>	<b>TG</b> 	<b>11.20</b>
14.77	<b>4.94</b>	 <p>8</p>	<b>TDMR</b> 	<b>06.26</b>
14.96	<b>0.19</b>	 <p>9</p>		<b>06.07</b>
16.10	<b>1.14</b>	 <p>10</p>	<b>TDMR</b> 	<b>04.93</b>

Samedi 13 Avril	<b>CH.1D Sortie Assistance - Macinaggio</b>	Distance Km.	Target Time	Average Km/h	Page
	<b>CH.2 Col Sainte Lucie</b>	21.03	00H35	36.05	<b>9</b>
		Etape	<b>2</b>	Section	<b>2</b>

DISTANCE		Direction	A G	Information	Dist.regr. To go
Total	Partial				

16.45	<b>0.35</b>	 <p>D32</p> <p>11</p>		<b>U POGHJU</b>	<b>04.58</b>
17.93	<b>1.48</b>	 <p>D32</p> <p>12</p>		<b>C/C SORBU</b>	<b>03.10</b>
18.83	<b>0.90</b>	 <p>D180</p> <p>13</p>			<b>02.20</b>
19.13	<b>0.30</b>	 <p>D180</p> <p>14</p>			<b>01.90</b>
21.03	<b>1.90</b>	 <p>2</p>	 	<b>CH.2</b> 50M avant le Col St Lucie	<b>00.00</b>



# 54ème Ronde de la Giraglia


## ES.2-4 Col de St Lucie - Canari

23,01 km

### CH - Depart



### Arrivée Lancée - Point Stop



# RONDE GIRAGLIA

**INTER 4**  
PK : 5.16

**INTER 1**  
PK : 1.12

**INTER 3**  
PK : 3.80

**INTER 2**  
PK : 3.37

**SS 6 - 8**

**CH 6 - 8**

**INTER 5**  
PK : 6.80

**INTER 6**  
PK : 8.05

**INTER 7**  
PK : 10.59

**INTER 8**  
PK : 11.87

**INTER 9**  
PK : 13.71

**INTER 10**  
PK : 14.76

**INTER 11**  
PK : 18.20

**INTER 12**  
PK : 18.41

**INTER 13**  
PK : 20.27

**STOP**

**ARRIVEE LANCEE**  
23.03

**SAMEDI 13 AVRIL 2024**


**ES 2 / 4**

**COL SAINTE LUCIE - CANARI 21.03 KM**

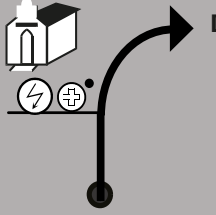





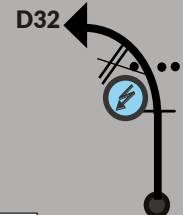











**Route Liaison**  
**Epreuve Spéciale**



Samedi 13 Avril	CH.2 Col Sainte Lucie	Distance Km.	Target Time	Average Km/h	Page <b>10</b>
	CH.3 Pinu				
	ES.2 Col Ste Lucie - Canari 1 21.03 km	Etape 2		Section 2	

DISTANCE		Direction	A G	Information	Dist. regr. To go
Total	Partial				

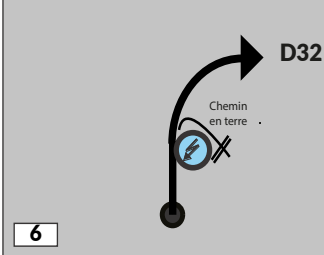

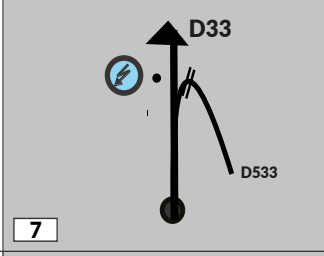


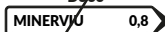
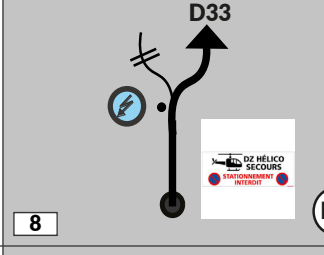




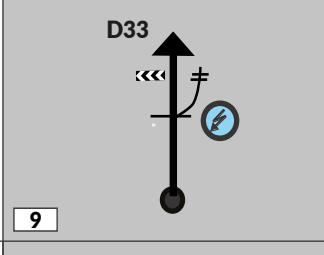



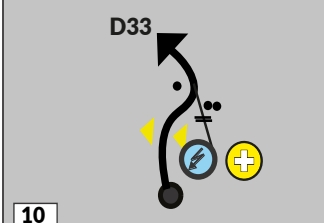

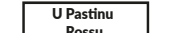


0.00	0.00	 D32 1	 2  	<b>Départ ES.2</b>	34.75
1.12	1.12	 2	 1 PK 1.12		33.63
3.37	2.25	 D32 3	 2 PK 3.37  		31.38
3.80	0.43	 D32 4	 3 PK 3.80  		30.95
5.16	1.36	 D180 Bergerie 5	 4 PK 5.16  Bergerie		29.59


2



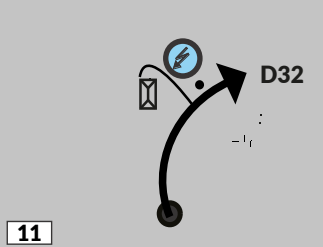

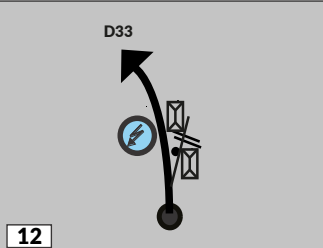

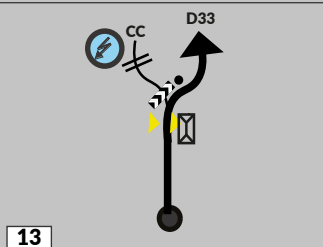

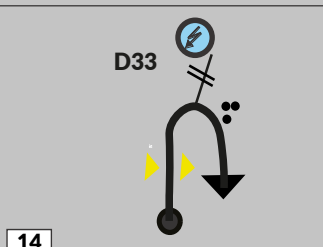

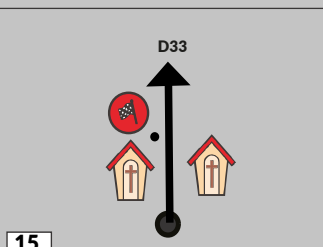

Samedi 13 Avril	<b>CH.2 Col Sainte Lucie</b>	Distance Km.	Target Time	Average Km/h	Page
	<b>CH.3 Pinu</b>	34.75	00H55	37.90	<b>11</b>
	<b>ES.2 Col Ste Lucie - Canari 1 21.03 km</b>	<b>Etape 2</b>	<b>Section 2</b>		

DISTANCE		Direction	A G	Information	Dist.regr. To go
Total	Partial				

<b>2</b>	6.80	1.64	 <p>6</p>	 <b>5 PK 6.80</b>	27.95	
	8.05	1.25	 <p>7</p>	 <b>6 PK 8.05</b> D33  BARRETTALI 3 D533  MINERVIO 0,8		26.70
	10.59	2.54	 <p>8</p>	 <b>7 PK 10.59</b> CC.1  BARRETTALI 3 D33 <b>POGGIO</b>  CANARI 7  BRACHELLA 0,8 DZ		24.16
	11.87	1.28	 <p>9</p>	 <b>8 PK 11.87</b>  BARRETTALI 7  CANARI 14		22.88
	13.71	1.84	 <p>10</p>	 <b>9 PK 13.71</b>  U Pastinu Rossu CANARI 5  CUNCHIGLIU 0,6  RD 80 2 <b>POINT SECURITE</b>		21.04

Samedi 13 Avril	<b>CH.2 Col Sainte Lucie</b>	Distance Km.	Target Time	Average Km/h	Page <b>12</b>	
	<b>CH.3 Pinu</b>					
	<b>ES.2 Col Ste Lucie - Canari 1 21.03 km</b>	<b>Etape 2</b>	<b>Section 2</b>			

DISTANCE		Direction	A G	Information	Dist. regr. To go
Total	Partial				

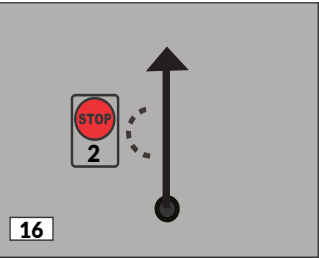

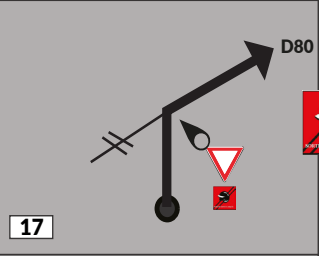

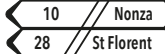

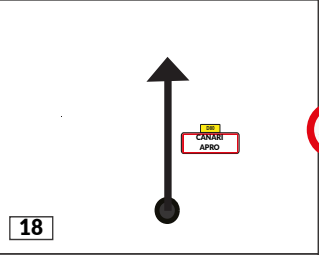



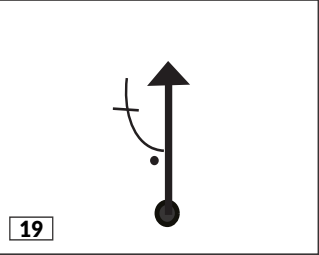

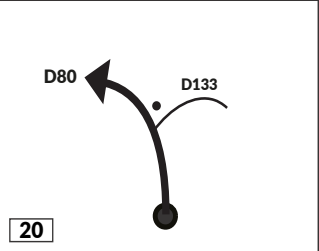



14.76	1.05			<b>PK 14.76</b>  <b>U MULINU DI PENDENTE</b>	19.99
18.20	3.44			<b>PK 18.20</b>  <b>VIGNALE</b>	16.55
18.42	0.21			<b>PK 18.42</b>  pieve CC // <b>CANARI</b> NONZA <b>ST FLORENT</b>	16.34
20.27	1.86			<b>PK 20.27</b>	14.48
21.03	0.76			<b>ES.2</b> <b>A.Lancée</b>	13.72


**2**

Samedi 13 Avril	<b>CH.2 Col Sainte Lucie</b>	Distance Km.	Target Time	Average Km/h	Page <b>13</b>	
	<b>CH.3 Pinu</b>					
	<b>ES.2 Col Ste Lucie - Canari 1 21.03 km</b>	<b>Etape 2</b>	<b>Section 2</b>			

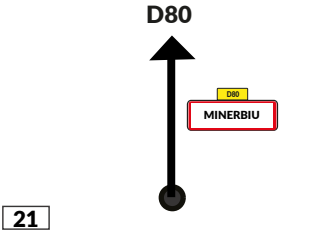
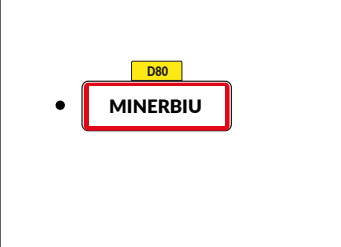
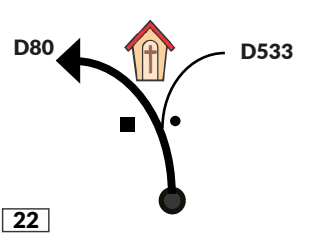
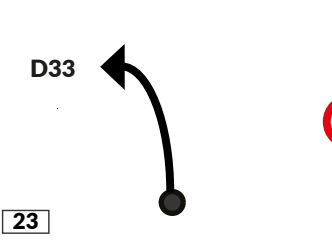

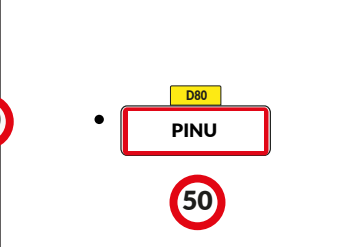
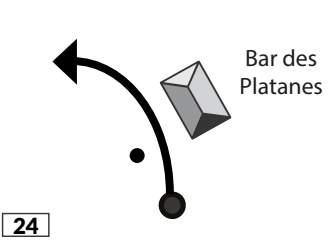

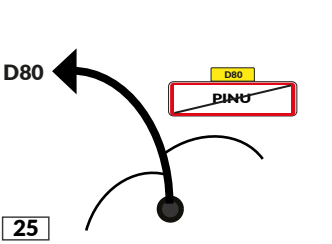
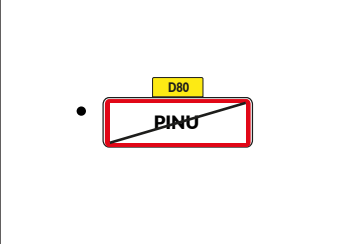
DISTANCE		Direction	A G	Information	Dist. regr. To go
Total	Partial				


**2**

21.36	0.33			<b>ES.2 Point Stop</b>	13.39
21.42	0.06		  		13.33
23.61	2.19			 	11.14
23.80	0.19				10.95
24.83	1.03			  	09.92

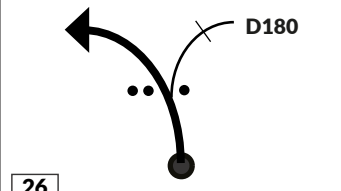

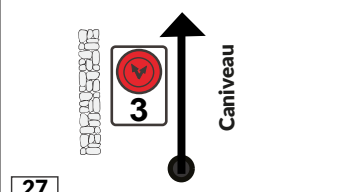

Samedi 13 Avril	<b>CH.2 Col Sainte Lucie</b>	Distance Km.	Target Time	Average Km/h	Page
	<b>CH.3 Pinu</b>	34.75	00H55	37.90	<b>14</b>
		<b>Etape 2</b>		<b>Section 2</b>	

DISTANCE		Direction	A G	Information	Dist.regr. To go
Total	Partial				

28.43	3.60	 <p>21</p>			06.32
28.63	0.20	 <p>22</p>			06.12
33.48	4.85	 <p>23</p>			01.27
33.83	0.35	 <p>24</p>			00.92
34.23	0.40	 <p>25</p>			00.52

Samedi 13 Avril	<b>CH.2 Col Sainte Lucie</b>	Distance Km.	Target Time	Average Km/h	Page
	<b>CH.3 Pinu</b>	34.75	00H55	37.90	<b>15</b>
		<b>Etape 2</b>		<b>Section 2</b>	

DISTANCE		Direction	A G	Information	Dist.regr. To go
Total	Partial				

34.41	0.18				00.34
34.75	0.34			 <b>CH.3 Pinu</b>	00.00





# 54ème Ronde de la Giraglia

## ES. 3-5 Pinu-Col Notre Dame des Graces 1

12.6 km

### CH - Depart ES.3-5



Vue de Face



Vue de Face

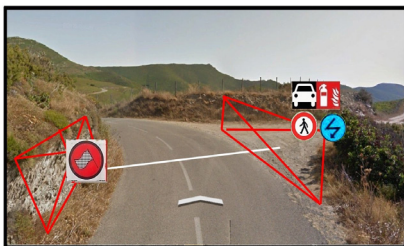


Vue Aérienne



Vue Aérienne

### Arrivée Lancée - Pt Stop ES.3-5



Vue de Face



Vue de Face



Vue Aérienne



Vue Aérienne



# RONDE GIRAGLIA

USA BASTIAISE

INTER 20  
PK 9.10

INTER 19  
PK 8.16

INTER 18  
PK 7.80

INTER 17  
PK 6.10

INTER 15  
PK 1.89

INTER 14  
PK 0.55

DEPART  
0.00 KM

CH 7 / 9

INTER 22  
PK 11.32

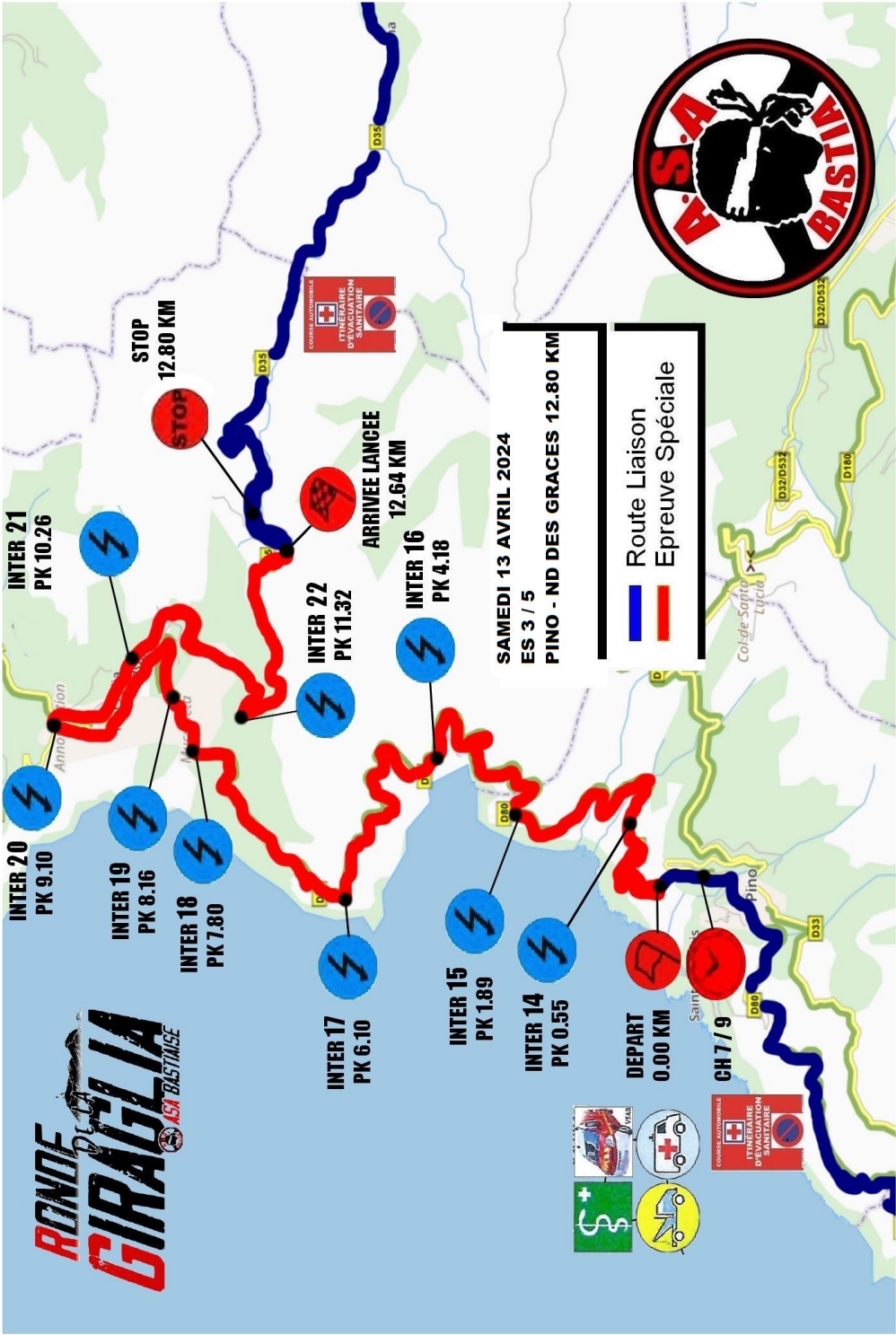
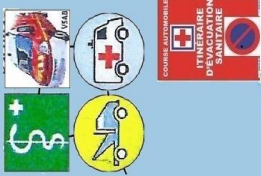
INTER 16  
PK 4.18


STOP  
12.80 KM

ARRIVEE LANCEE  
12.64 KM

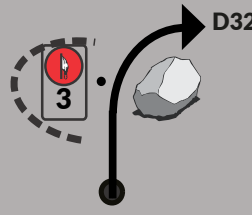





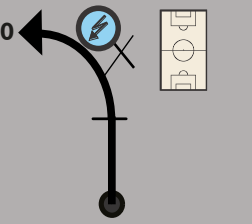

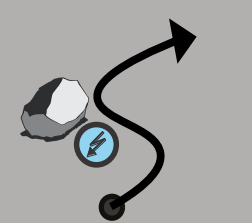

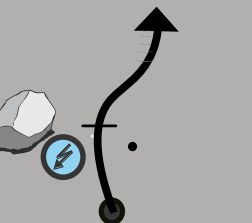

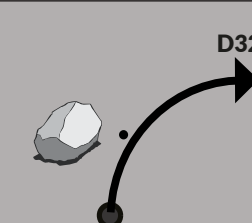

SAMEDI 13 AVRIL 2024  
ES 3 / 5  
PINO - ND DES GRACES 12.80 KM

Route Liaison  
Epreuve Spéciale




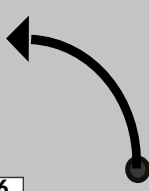

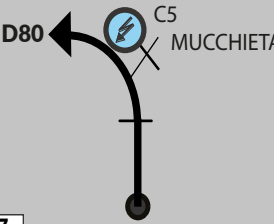


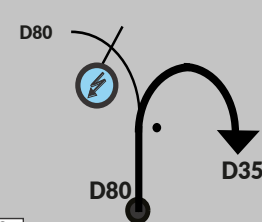


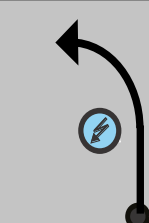


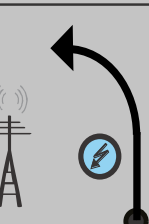

Samedi 13 Avril	<b>CH.3 Pinu</b>	Distance Km.	Target Time	Average Km/h	Page
	<b>CH.3A Entrée Regroupement Maccinagio</b>	26.16	00H35		<b>16</b>
	<b>ES.3 Pinu-Col Notre Dame des Graces 1 - 12.6 km</b>	<b>Etape</b>	<b>2</b>	<b>Section 2</b>	

DISTANCE		Direction	A G	Information	Dist.regr. To go
Total	Partial				

0.00	0.00	 1	 <b>3</b>     <b>Départ ES.3</b>	26.16
0.55	0.55	 2	 <b>14</b> <b>PK 0.55</b>	25.61
1.89	1.34	 3	 <b>15</b> <b>PK 1.89</b>	24.27
4.18	2.29	 4	 <b>16</b> <b>PK 4.18</b>	21.98
6.10	1.92	 5	 <b>17</b> <b>PK 6.10</b>	20.06

**3**

Samedi 13 Avril	<b>CH.3 Pinu</b>	Distance Km.	Target Time	Average Km/h	Page
	<b>CH.3A Entrée Regroupement Maccinagio</b>	26.16	00H35		<b>17</b>
	<b>ES.3 Pinu-Col Notre Dame des Graces 1 - 12.6 km</b>	<b>Etape 2</b>	<b>2</b>	<b>Section 2</b>	

DISTANCE		Direction	A G	Information	Dist.regr. To go
Total	Partial				
7.80	1.70	 6		<b>18</b> PK 7.80	18.36
8.16	0.36	 7		<b>19</b> PK 8.16 	18.00
9.10	0.94	 8		<b>20</b> PK 9.10 	17.06
10.26	1.16	 9		<b>21</b> PK 10.26 	15.90
11.32	1.06	 10		<b>22</b> PK 11.32	14.84

**3**

Samedi 15 Avril	<b>CH.3 Pinu</b>	Distance Km.	Target Time	Average Km/h	Page
	<b>CH.3A Entrée Regroupement Maccinagio</b>	26.16	00H35		<b>18</b>
	<b>ES.3 Pinu-Col Notre Dame des Graces 1 - 12.6 km</b>	<b>Etape 2</b>	<b>Section 2</b>		


DISTANCE		Direction	A G	Information	Dist.regr. To go
Total	Partial				

12.64	1.32	<p>11</p>	<p><b>ES.3 A.Lancée</b></p>	13.52	3
12.80	0.16	<p>12</p>	<p><b>ES.3 Point Stop</b></p>	13.36	
17.03	4.23	<p>13</p>		09.13	
22.40	5.37	<p>14</p>	<p><b>T.G</b></p>	03.76	
25.47	3.07	<p>15</p>		00.69	



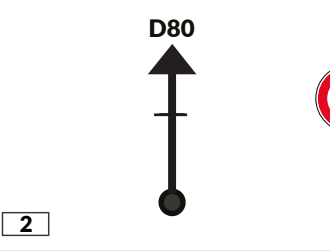

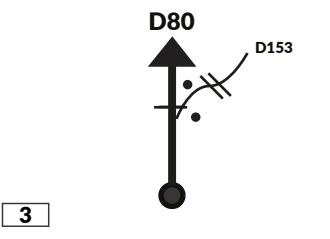
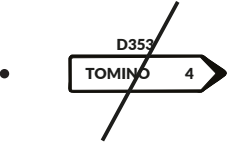
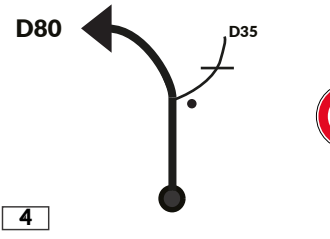

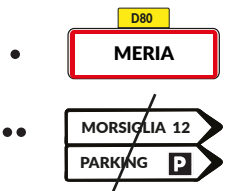
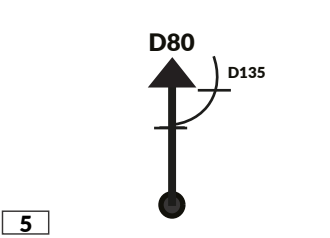

Samedi 13 Avril	<b>CH.3 Pinu</b>	Distance Km.	Target Time	Average Km/h	Page
	<b>CH.3A Entrée Regroupement Maccinagio</b>	26.16	00H35		<b>19</b>
		<b>Etape 2</b>		<b>Section 2</b>	


DISTANCE		Direction	A G	Information	Dist.regr. To go
Total	Partial				

25.82	0.35	   		00.34
26.03	0.21	  		00.13
26.16	0.13	 	 <b>CH.3A ENTREE REGROUPEMENT Maccinagio</b>	00.00
0.00	0.00	 	 <b>CH.3B Sortie Regroupement - Entrée Assistance Maccinagio</b>	00.00

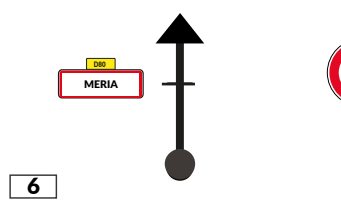

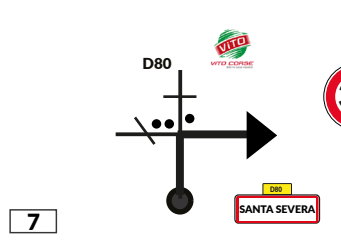
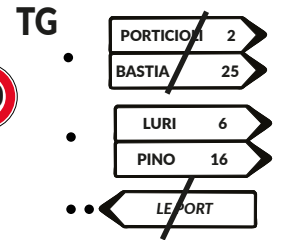
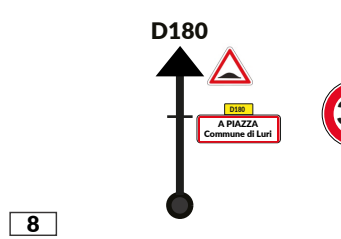

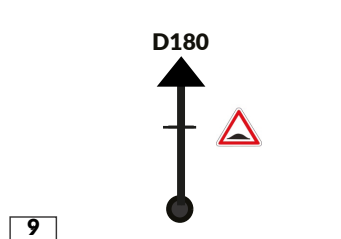

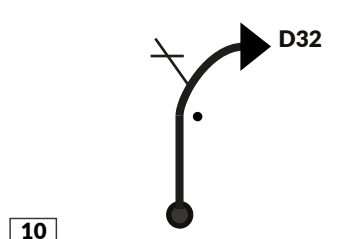
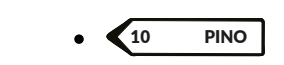
Samedi 13 Avril	<b>CH.3C Sortie Assistance - Macinaggio</b>	Distance Km.	Target Time	Average Km/h	Page
	<b>CH.4 Col Sainte Lucie</b>	21.03	00H35	36.05	<b>20</b>
		Etape	<b>2</b>	Section	<b>3</b>


DISTANCE		Direction	A G	Information	Dist.regr. To go
Total	Partial				

0.00				<b>SORTIE PARC ASSISTANCE</b>	<b>21.03</b>
00.21	<b>0.21</b>				<b>20.82</b>
0.56	<b>0.35</b>				<b>20.47</b>
3.63	<b>3.07</b>				<b>17.40</b>
3.70	<b>0.07</b>				<b>17.33</b>

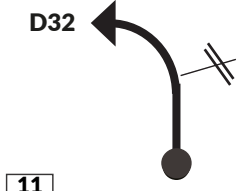
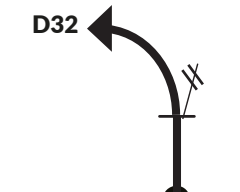
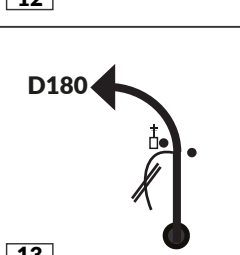
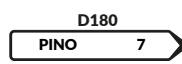
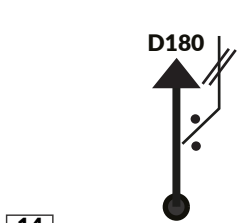

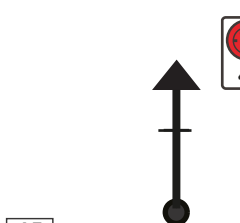


Samedi 13 Avril	<b>CH.3C Sortie Assistance - Macinaggio</b>	Distance Km.	Target Time	Average Km/h	Page
	<b>CH.4 Col Sainte Lucie</b>	21.03	00H35	36.05	<b>21</b>
		Etape <b>2</b>		Section <b>3</b>	

DISTANCE		Direction	A G	Information	Dist.regr. To go
Total	Partial				

3.82	<b>0.12</b>	 <p>6</p>		<b>17.21</b>
9.83	<b>6.01</b>	 <p>7</p>	<b>TG</b> 	<b>11.20</b>
14.77	<b>4.94</b>	 <p>8</p>	<b>TDMR</b> 	<b>06.26</b>
14.96	<b>0.19</b>	 <p>9</p>		<b>06.07</b>
16.10	<b>1.14</b>	 <p>10</p>	<b>TDMR</b> 	<b>04.93</b>

Samedi 13 Avril	<b>CH.3C Sortie Assistance - Macinaggio</b>	Distance Km.	Target Time	Average Km/h	Page
	<b>CH.4 Col Sainte Lucie</b>	21.03	00H35	36.05	<b>22</b>
		Etape	<b>2</b>	Section	<b>3</b>

DISTANCE		Direction	A G	Information	Dist.regr. To go
Total	Partial				

16.45	<b>0.35</b>	 <p><b>11</b></p>		<b>U POGHJU</b>	<b>04.58</b>
17.93	<b>1.48</b>	 <p><b>12</b></p>		<b>C/C SORBU</b>	<b>03.10</b>
18.83	<b>0.90</b>	 <p><b>13</b></p>			<b>02.20</b>
19.13	<b>0.30</b>	 <p><b>14</b></p>			<b>01.90</b>
21.03	<b>1.90</b>	 <p><b>15</b></p>	 	<b>CH.4</b> 50M avant le Col St Lucie	<b>00.00</b>





# 54ème Ronde de la Giraglia


## ES.2-4 Col de St Lucie - Canari

23,01 km

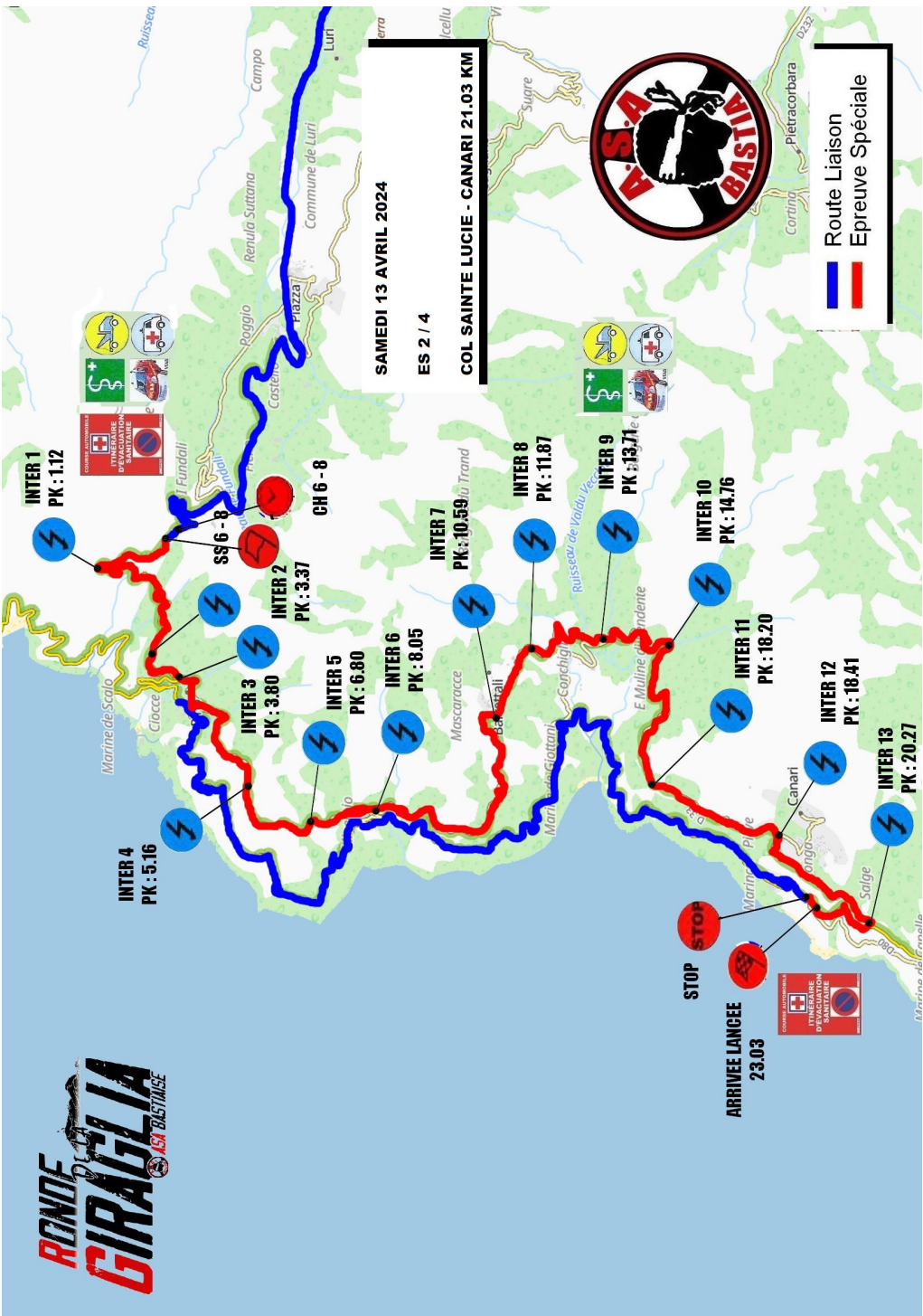
### CH - Depart



### Arrivée Lancée - Point Stop



# RONDE GIRAGLIA



- INTER 1 PK : 1.12
- INTER 2 PK : 3.37
- INTER 3 PK : 3.80
- INTER 4 PK : 5.16
- INTER 5 PK : 6.80
- INTER 6 PK : 8.05
- INTER 7 PK : 10.59
- INTER 8 PK : 11.87
- INTER 9 PK : 13.71
- INTER 10 PK : 14.76
- INTER 11 PK : 18.20
- INTER 12 PK : 18.41
- INTER 13 PK : 20.27

**SAMEDI 13 AVRIL 2024**  
**ES 2 / 4**  
**COL SAINTE LUCIE - CANARI 21.03 KM**



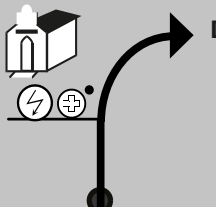







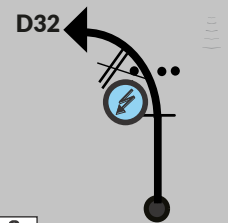


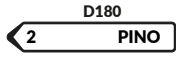






**Route Liaison**  
**Epreuve Spéciale**

**STOP**  
**ARRIVEE LANCEE**  
**23.03**



Samedi 13 Avril	CH.4 Col Sainte Lucie	Distance Km.	Target Time	Average Km/h	Page
	CH.5 Pinu	34.75	00H55	37.90	<b>23</b>
	ES.4 Col Ste Lucie - Canari 21.03 km	Etape 2		Section 3	

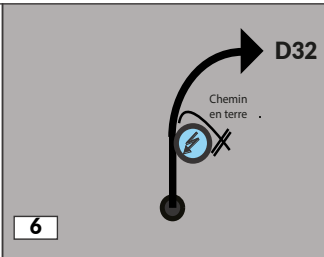

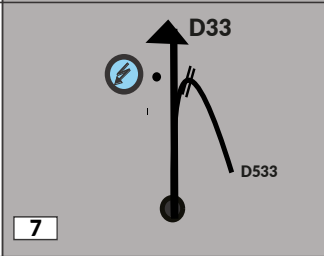

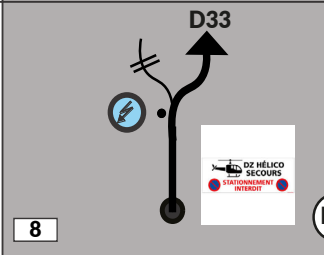

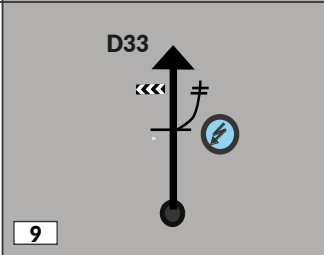



DISTANCE		Direction	A G	Information	Dist.regr. To go
Total	Partial				

0.00	0.00	 1	 <b>Départ ES.4</b>    	34.75
1.12	1.12	 2	 <b>PK 1.12</b>	33.63
3.37	2.25	 3	 <b>PK 3.37</b> <ul style="list-style-type: none"> <li></li> <li></li> </ul>	31.38
3.80	0.43	 4	 <b>PK 3.80</b> <ul style="list-style-type: none"> <li></li> <li></li> </ul>	30.95
5.16	1.36	 5	 <b>PK 5.16</b> Bergerie	29.59

**4**

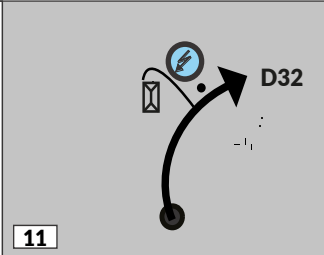

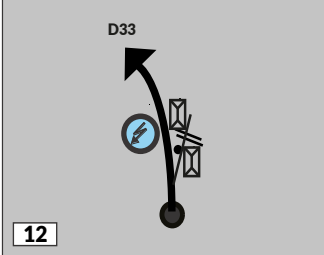

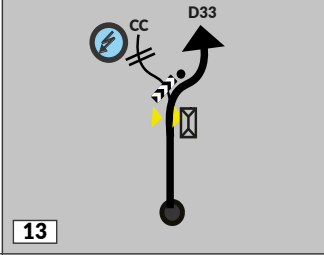

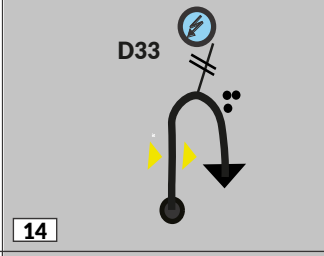

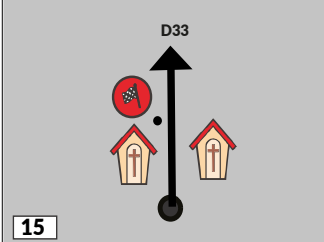

Samedi 13 Avril	<b>CH.4 Col Sainte Lucie</b>	Distance Km.	Target Time	Average Km/h	Page
	<b>CH.5 Pinu</b>	34.75	00H55	37.90	<b>24</b>
	<b>ES.4 Col Ste Lucie - Canari 1 21.03 km</b>	<b>Etape</b>	<b>2</b>	<b>Section</b>	<b>3</b>

DISTANCE		Direction	A G	Information	Dist.regr. To go
Total	Partial				

<b>4</b>	6.80	1.64	 <p>6</p>	 <p><b>5</b> PK 6.80</p>	27.95
	8.05	1.25	 <p>7</p>	 <p><b>6</b> PK 8.05</p> <p>D33 BARRETTALI 3</p> <p><del>D533</del> MINERVU 0,8</p>	26.70
	10.59	2.54	 <p>8</p>	 <p><b>7</b> PK 10.59</p> <p>CC.1 BARRETTALI 3</p> <p>D33 POGGIO CANARI 7 BRACHELLA 0,8</p>	24.16
	11.87	1.28	 <p>9</p>	 <p><b>8</b> PK 11.87</p> <p>BARRETTALI 7</p> <p>CANARI 14</p>	22.88
	13.71	1.84	 <p>10</p>	 <p><b>9</b> PK 13.71</p> <p>U Pastinu Rossu</p> <p>CANARI 5</p> <p><del>CUNCIGLIU 0,6</del> RD 80 2</p> <p>POINT SECURITE</p>	21.04

Samedi 13 Avril	<b>CH.4 Col Sainte Lucie</b>	Distance Km.	Target Time	Average Km/h	Page
	<b>CH.5 Pinu</b>	34.75	00H55	37.90	<b>25</b>
	<b>ES.4 Col Ste Lucie - Canari 2 21.03 km</b>	<b>Etape 2</b>	<b>Section 3</b>		

DISTANCE		Direction	A G	Information	Dist. regr. To go
Total	Partial				

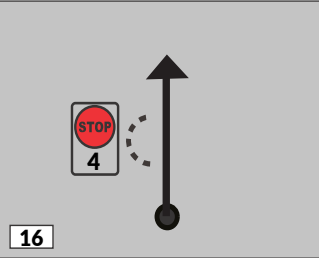

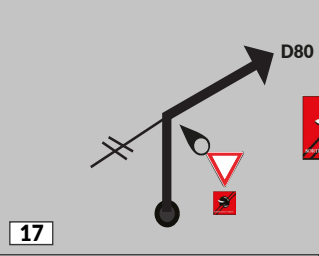
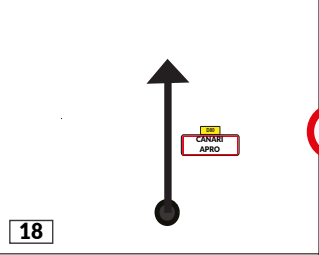
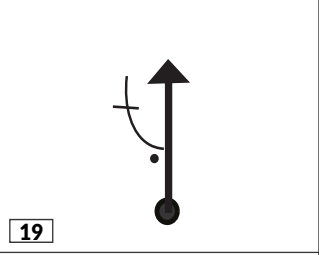
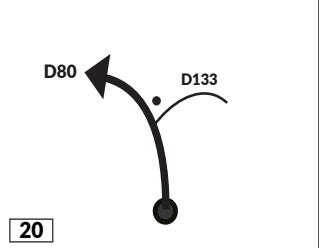
14.76	1.05	 <p>11</p>	 <p><b>10</b> PK 14.76</p> <p>U MULINU DI PENDENTE</p>	19.99
18.20	3.44	 <p>12</p>	 <p><b>11</b> PK 18.20</p> <p>VIGNALE</p>	16.55
18.41	0.21	 <p>13</p>	 <p><b>12</b> PK 18.42</p> <p>pieve</p> <p>CC //</p> <p>CANARI</p> <p>NONZA ST FLORENT</p>	16.34
20.27	1.86	 <p>14</p>	 <p><b>13</b> PK 20.27</p>	14.48
21.03	0.76	 <p>15</p>	 <p><b>4</b></p> <p><b>ES.4</b> <b>A.Lancée</b></p>	13.72


**4**

Samedi 13 Avril	<b>CH.4 Col Sainte Lucie</b>	Distance Km.	Target Time	Average Km/h	Page
	<b>CH.5 Pinu</b>	34.75	00H55	37.90	<b>26</b>
	<b>ES.4 Col Ste Lucie - Canari 2 21.03 km</b>	<b>Etape 2</b>	<b>Section 3</b>		

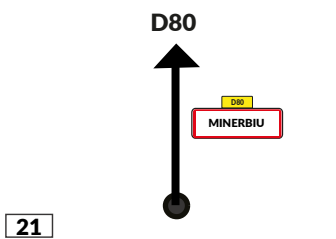

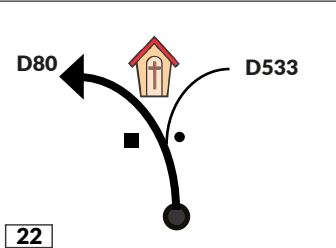
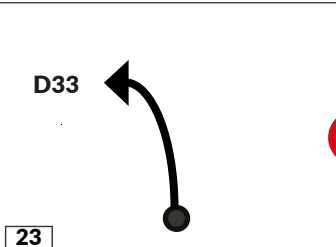
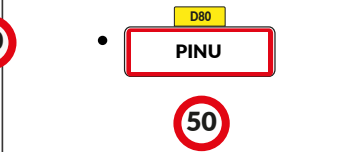
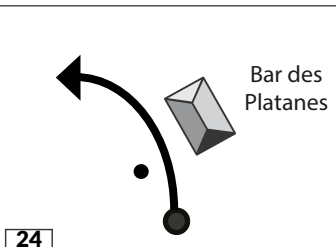

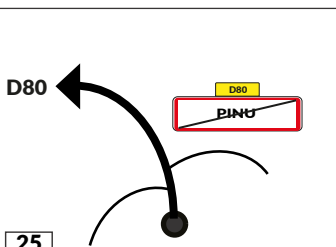

DISTANCE		Direction	A G	Information	Dist. regr. To go
Total	Partial				

**4**


21.36	0.33	 <p>16</p>	 <p><b>ES.4 Point Stop</b></p>	13.39
21.42	0.06	 <p>17</p>	<p><b>D80</b></p> <p>A MARINCA 0,2 LURI 24</p> <p>10 Nonza 28 St Florent</p>	13.33
23.61	2.19	 <p>18</p>	<p><b>50</b></p> <p><b>D80</b></p> <p><b>CANARI MARINCA</b></p> <p><b>50</b></p>	11.14
23.80	0.19	 <p>19</p>	<p>Marine Giottani 1</p>	10.95
24.83	1.03	 <p>20</p>	<p>4 Minerbieu 19 Luri</p> <p><del>Barretali 6</del></p>	09.92

Samedi 13 Avril	<b>CH.4 Col Sainte Lucie</b>	Distance Km.	Target Time	Average Km/h	Page
	<b>CH.5 Pinu</b>	34.75	00H55	37.90	<b>27</b>
				<b>Etape 2</b>	<b>Section 3</b>

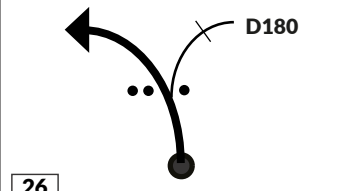



DISTANCE		Direction	A G	Information	Dist.regr. To go
Total	Partial				

28.43	3.60	 <p>21</p>			06.32
28.63	0.20	 <p>22</p>			06.12
33.48	4.85	 <p>23</p>	50		01.27
33.83	0.35	 <p>24</p>			00.92
34.23	0.40	 <p>25</p>			00.52



Samedi 15 Avril	<b>CH.4 Col Sainte Lucie</b>	Distance Km.	Target Time	Average Km/h	Page
	<b>CH.5 Pinu</b>	34.75	00H55	37.90	<b>28</b>
		<b>Etape 2</b>		<b>Section 3</b>	

DISTANCE		Direction	A G	Information	Dist.regr. To go
Total	Partial				

34.41	0.18				00.34
34.75	0.34			 <b>CH.5 Pinu</b>	00.00



# 54ème Ronde de la Giraglia

## ES. 3-5 Pinu-Col Notre Dame des Graces 1

12.6 km

### CH - Depart ES.3-5



Vue de Face



Vue de Face

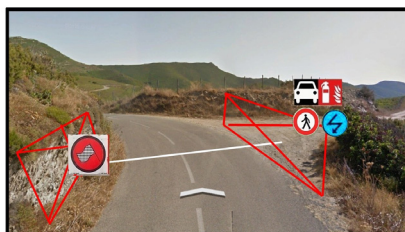


Vue Aérienne



Vue Aérienne

### Arrivée Lancée - Pt Stop ES.3-5



Vue de Face



Vue de Face



Vue Aérienne



Vue Aérienne

# RONDE GIRAGLIA

SA BASTINE

INTER 20  
PK 9.10

INTER 19  
PK 8.16

INTER 18  
PK 7.80

INTER 17  
PK 6.10

INTER 15  
PK 1.89

INTER 14  
PK 0.55

INTER 21  
PK 10.26

STOP  
12.80 KM

ARRIVEE LANCEE  
12.64 KM

INTER 22  
PK 11.32

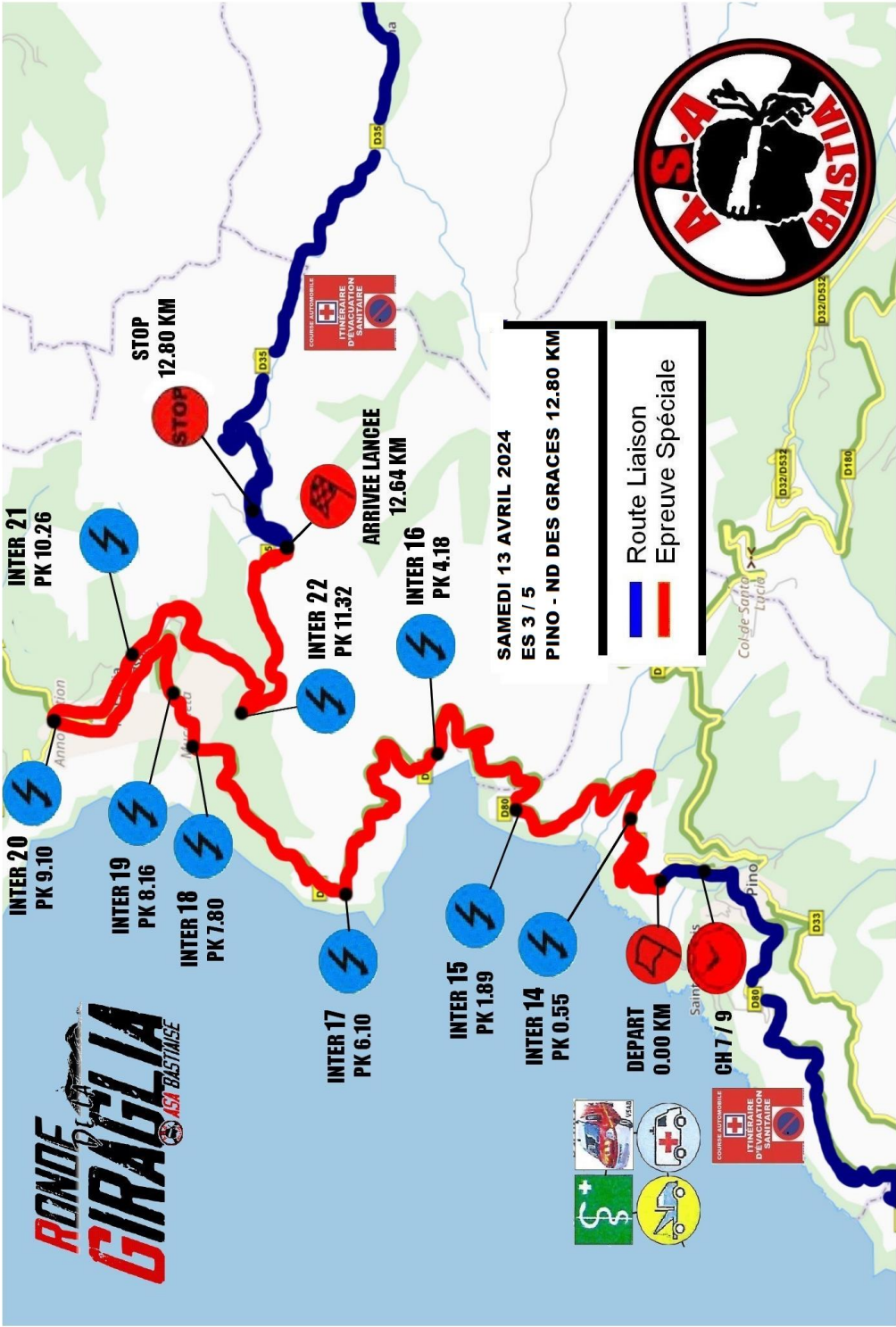
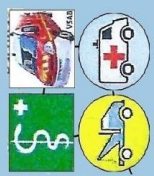
INTER 16  
PK 4.18


DEPART  
0.00 KM

CH 7 / 9

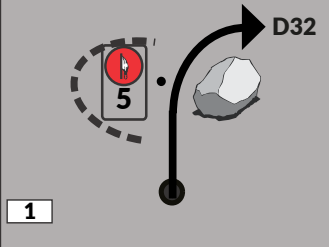


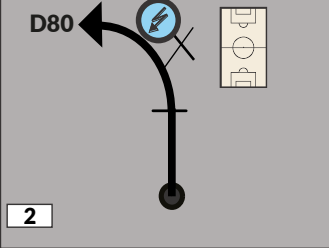

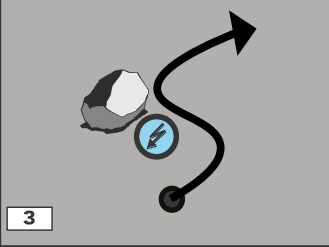

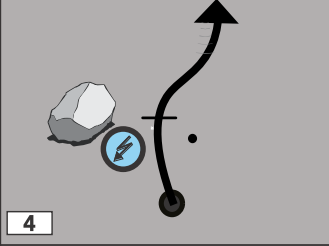

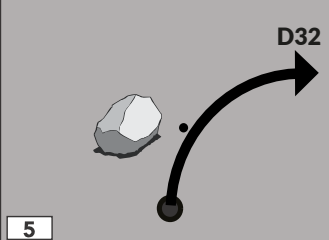

SAMEDI 13 AVRIL 2024  
ES 3 / 5  
PINO - ND DES GRACES 12.80 KM

Route Liaison  
Epreuve Spéciale




Samedi 13 Avril	CH.5 Pinu	Distance Km.	Target Time	Average Km/h	Page
	CH.5A Entrée Parc Fermé Bastia	57.49	01H30	38.53	<b>29</b>
	ES.5 Pinu-Col Notre Dame des Graces 2 - 12.6 km	Etape	2	Section	3

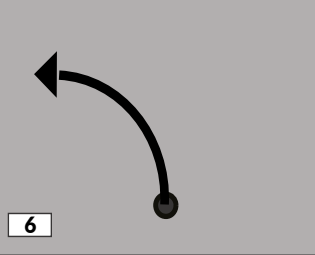

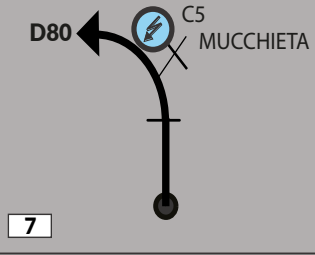


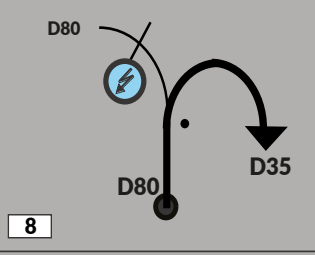


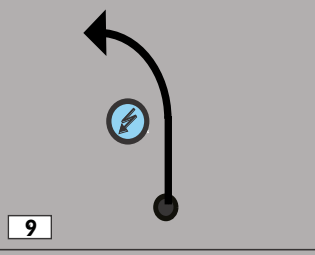


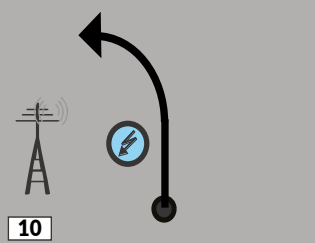

DISTANCE		Direction	A G	Information	Dist.regr. To go
Total	Partial				


0.00	0.00	 <p>1</p>	 <p><b>5</b></p> <p><b>Départ ES.5</b></p> 	57.49
0.55	0.55	 <p>2</p>	<p><b>14</b></p> <p>PK 0.55</p> 	56.94
1.89	1.34	 <p>3</p>	<p><b>15</b></p> <p>PK 1.89</p> 	55.60
4.18	2.29	 <p>4</p>	<p><b>16</b></p> <p>PK 4.18</p> 	53.31
6.10	1.92	 <p>5</p>	<p><b>17</b></p> <p>PK 6.10</p> 	51.39

**5**

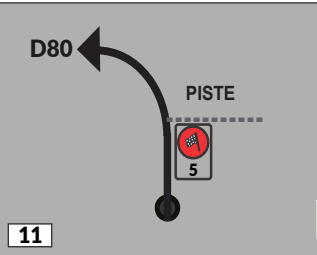

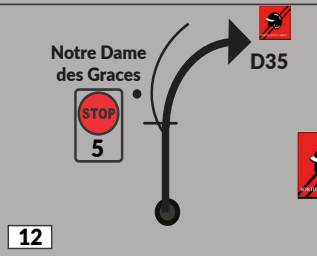


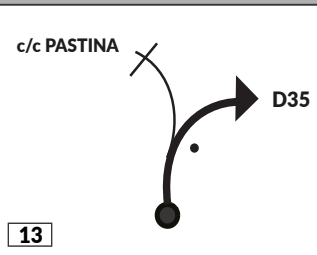

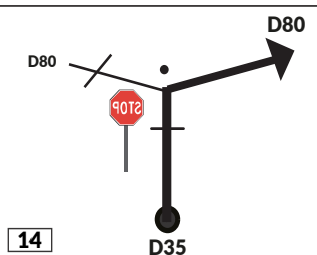



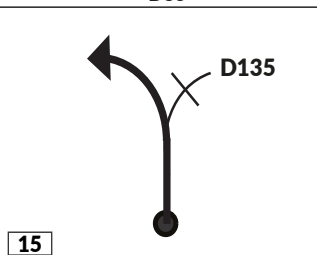

Samedi 13 Avril	<b>CH.5 Pinu</b>	Distance Km.	Target Time	Average Km/h	Page
	<b>CH.5A Entrée Parc fermé Bastia</b>	57.49	01H30	38.53	<b>30</b>
	<b>ES.5 Pinu-Col Notre Dame des Graces 2 - 12.6 km</b>	<b>Etape 2</b>	<b>Section 3</b>		

DISTANCE		Direction	A G	Information	Dist.regr. To go
Total	Partial				

5	7.80	1.70		 <b>PK 7.80</b>	49.69
	8.16	0.36		 <b>PK 8.16</b> 	49.33
	9.10	0.94		 <b>PK 9.10</b> 	48.39
	10.26	1.16		 <b>PK 10.26</b> 	47.23
	11.32	1.06		 <b>PK 11.32</b>	46.17

Samedi 13 Avril	<b>CH.5 Pinu</b>	Distance Km.	Target Time	Average Km/h	Page	
	<b>CH.5A Entrée Parc Fermé Bastia</b>	57.49	01H30	38.53	<b>31</b>	
	<b>ES.5 Pinu-Col Notre Dame des Graces 2 - 12.6 km</b>	<b>Etape 2</b>	<b>Section 3</b>			

DISTANCE		Direction	A G	Information	Dist.regr. To go
Total	Partial				

12.64	1.32			<b>ES.5 A.Lancée</b>	44.85
12.80	0.16		 	<b>ES.5 Point Stop</b>	44.69
17.05	4.25				40.44
22.42	5.37			 	35.07
25.49	0.07				35.00

**5**

Samedi 13 Avril	CH.5 Pinu	Distance Km.	Target Time	Average Km/h	Page
	CH.5A Entrée Parc Fermé Bastia	57.49	01H30	38.53	<b>32</b>
		Etape 2		Section 3	

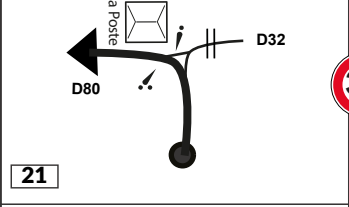

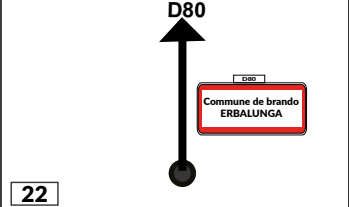
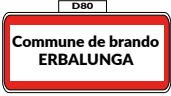
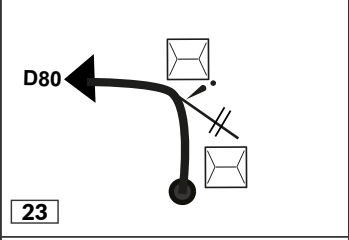

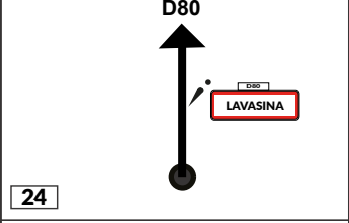

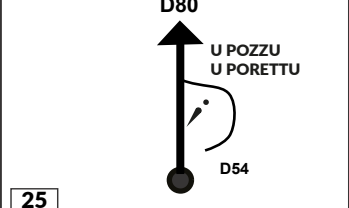
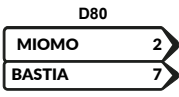
DISTANCE		Direction	A G	Information	Dist. regr. To go
Total	Partial				


28.62	6.13	 16	<p><b>SANTA SEVERA (N.I)</b></p> <p>D80</p> <p>MERIA-MARINE 2</p> <p>MACCINAGGIO 3</p>	28.87
30.80	2.18	 17	<p>D132</p> <p>2.5 RD 80</p> <p>3 PORTICCIOLU</p> <p>SUARE 2</p> <p>GHILLONI 3</p>	26.69
33.15	2.35	 18	<p>D132</p> <p>2 SANTA SEVERA</p> <p>11 MACCINAGGIO</p> <p>PIETRACORBARA 2</p> <p>BASTIA 23</p>	24.34
38.30	5.15	 19	<p>D232</p> <p>4 PIETRACORBARA</p>	19.19
41.63	3.33	 20	<p>D80</p> <p>SISCO</p>	15.86








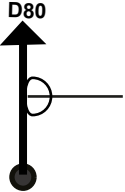




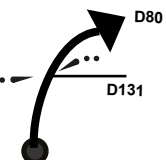


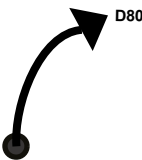
Samedi 13 Avril	<b>CH.5 Pinu</b>	Distance Km.	Target Time	Average Km/h	Page
	<b>CH.5A Entrée Parc Fermé Bastia</b>	57.49	01H30	38.53	<b>33</b>
		<b>Etape 2</b>		<b>Section 3</b>	

DISTANCE		Direction	A G	Information	Dist.regr. To go
Total	Partial				

42.21	0.58	 <p>21</p>		15.28
44.43	2.22	 <p>22</p>		13.06
46.68	2.25	 <p>23</p>		10.81
47.41	0.93	 <p>24</p>		09.88
49.74	2.13	 <p>25</p>		07.75



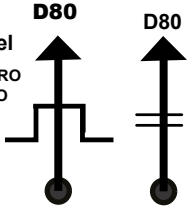
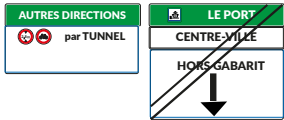

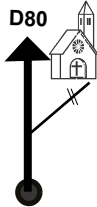
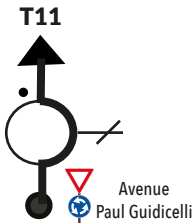
Samedi 13 Avril	<b>CH.5 Pinu</b>	Distance Km.	Target Time	Average Km/h	Page
	<b>CH.5A Entrée Parc Fermé Bastia</b>	57.49	01H30	38.53	<b>34</b>
		<b>Etape 2</b>		<b>Section 3</b>	

DISTANCE		Direction	A G	Information	Dist.regr. To go
Total	Partial				

50.24	0.50			 	07.25
50.87	0.63				06.52
53.58	2.71				03.91
55.07	1.49				02.42
55.44	0.37				02.05

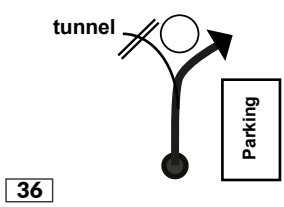
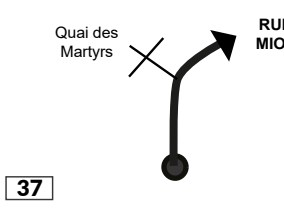
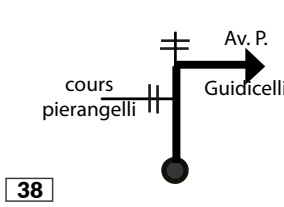
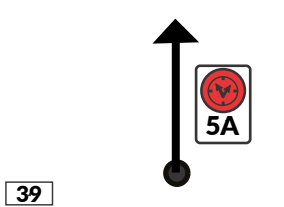

Samedi 14 Avril	<b>CH.5 Pinu</b>	Distance Km.	Target Time	Average Km/h	Page
	<b>CH.5A Entrée Parc Fermé Bastia</b>	57.49	01H30	38.53	<b>35</b>
		<b>Etape</b>	<b>2</b>	<b>Section</b>	<b>3</b>

DISTANCE		Direction	A G	Information	Dist.regr. To go
Total	Partial				

56.23	0.79	 31	 BASTIA	01.26
56.45	0.22	 32		01.04
56.95	0.50	 33		00.54
57.03	0.08	 34		00.46
57,08	0.05	 35	<p><b>Rond Point Anthony Nogues</b></p> <p><b>Direction Ajaccio</b></p>	00.41

Samedi 13 Avril	<b>CH.5 Pinu</b>	Distance Km.	Target Time	Average Km/h	Page
	<b>CH.5A Entrée Parc Fermé Bastia</b>	57.49	01H30	38.53	<b>36</b>
		<b>Etape 2</b>		<b>Section 3</b>	

DISTANCE		Direction	A G	Information	Dist.regr. To go
Total	Partial				

57.36	0.28	 <p>36</p>			00.13
57.37	0.01	 <p>37</p>			00.12
57.43	0.06	 <p>38</p>			00.06
57.49	0.06	 <p>39</p>	 <p><b>CH.5A</b> <b>Sortie Parc Fermé</b> <b>PLACE ST NICOLAS</b> <b>BASTIA</b></p> <p><b>Pointage en Avance Autorisé</b></p>		00.00



CHAMPIONNAT DE FRANCE 2<sup>ÈME</sup> DIVISION

**FFSA**



in memoria di  
**PIERROT FRATONI**  
è **JEAN-MICHEL SIMONETTI**



54<sup>ème</sup>

# RONDE DE LA GIRAGLIA

MODERNE - VHC - VHRS - VMRS

12/14  
AVRIL  
2024



CRÉATION : CORTOGRAPHIQUE - ALBA AGENCY



**ROAD BOOK - 3<sup>ème</sup> ETAPE**



[WWW.ASA-BASTIAISE.COM](http://WWW.ASA-BASTIAISE.COM)



L'ASSOCIATION SPORTIVE AUTOMOBILE BASTIAISE  
organise les 12,13,14 avril 2024 avec le concours de  
L'ASSOCIATION SPORTIVE AUTOMOBILE CORSE ET DU TOUR DE CORSE  
L'ASSOCIATION SPORTIVE AUTOMOBILE RESTONICA  
L'ASSOCIATION SPORTIVE AUTOMOBILE TERRE DE CORSE  
L'ASSOCIATION SPORTIVE AUTOMOBILE CORSICA  
Et la participation de la  
  
COLLECTIVITE DE CORSE  
De la  
VILLE DE BASTIA

**54ème RALLYE NATIONAL  
« RONDE DE LA GIRAGLIA**

**ROAD-BOOK  
3ème Etape**



# RONDE DE LA GIRAGLIA

ASA BASTAISE

**DIMANCHE 14 AVRIL 2024**  
ES 6 / 8  
MACINAGGIO - ERSA  
11.70 KM

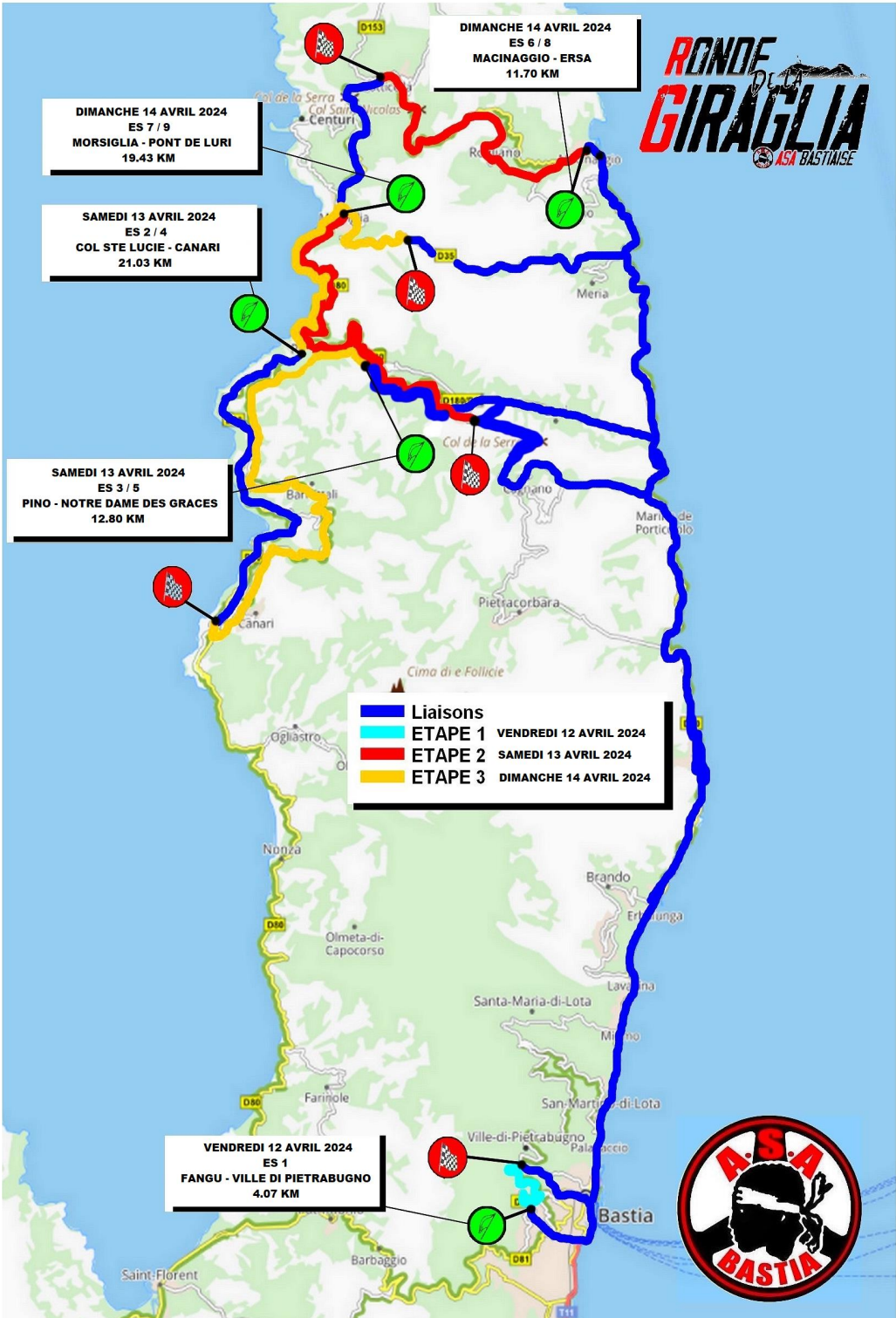
**DIMANCHE 14 AVRIL 2024**  
ES 7 / 9  
MORSIGLIA - PONT DE LURI  
19.43 KM

**SAMEDI 13 AVRIL 2024**  
ES 2 / 4  
COL STE LUCIE - CANARI  
21.03 KM

**SAMEDI 13 AVRIL 2024**  
ES 3 / 5  
PINO - NOTRE DAME DES GRACES  
12.80 KM

-  Liaisons
-  ETAPE 1 **VENDREDI 12 AVRIL 2024**
-  ETAPE 2 **SAMEDI 13 AVRIL 2024**
-  ETAPE 3 **DIMANCHE 14 AVRIL 2024**

**VENDREDI 12 AVRIL 2024**  
ES 1  
FANGU - VILLE DI PIETRABUGNO  
4.07 KM



# 54<sup>ème</sup> RONDE de la GIRAGLIA

## Championnat de France 2<sup>ème</sup> Division



### 3<sup>ème</sup> ETAPE

### DIMANCHE 14 AVRIL 2024

POSTES	ITINERAIRES	KM ES	KM LIAISON	KM TOTAL	TEMPS IMPARTI	1 <sup>ère</sup> VOITURE
<b>4<sup>ème</sup> SECTION - SECTEUR - BASTIA / MACINAGGIO / BASTIA</b>						
CH 5 B	Sortie Parc Fermé BASTIA					7H00
CH 5 C	Entrée Parc Assistance MACINAGGIO		36,40	36,40	1H10	8H10
CH 5 D	Sortie Parc Assistance MACINAGGIO				0H40	8H50
CH 6	MACINAGGIO 1		0,86	0,86	0H05	8H55
<b>ES 6</b>	<b>MACINAGGIO / ERSA 1</b>	<b>11,30</b>			<b>0H03</b>	<b>8H58</b>
CH 7	MORSIGLIA 1		6,93	18,63	0H 30	9H28
<b>ES 7</b>	<b>MORSIGLIA / PONT DE LURI 1</b>	<b>19,43</b>			<b>0H03</b>	<b>9H31</b>
CH 7A	Entrée Parc Regroupement		17,13	36,56	1H00	10H31
	<b>TOTAL 2<sup>ème</sup> SECTION</b>	<b>30,73</b>	<b>61,32</b>	<b>92,05</b>		
<b>REGROUPEMENT : 01H00</b>						
<b>5<sup>ème</sup> SECTION - SECTEUR - BASTIA / MACINAGGIO / BASTIA</b>						
CH 7B	Sortie Regroupement ET		0,00	0,00	1H 00	11H31
	Entrée Assistance Macinaggio				0	11H31
CH 7 C	Sortie Parc Assistance MACINAGGIO		0,00	0,00	0H40	12H11
CH 8	MACINAGGIO 2		0,86	0,86	0H05	12H16
<b>ES 8</b>	<b>MACINAGGIO / ERSA 2</b>	<b>11,30</b>			<b>0H03</b>	<b>12H19</b>
CH 9	MORSIGLIA 2		6,93	18,63	0H30	12H49
<b>ES 9</b>	<b>MORSIGLIA / PONT DE LURI 2</b>	<b>19,43</b>			<b>0H03</b>	<b>12H52</b>
CH 9A	ENTREE PARC FERME FINAL BASTIA		36,04	55,47	1H30	14H22
	<b>TOTAL 5<sup>ème</sup> SECTION</b>	<b>30,73</b>	<b>43,83</b>	<b>74,56</b>		
	<b>TOTAL 3<sup>EME</sup> ETAPE</b>	<b>61,46</b>	<b>105,15</b>	<b>166,61</b>		
1ERE ETAPE : ES 4,07 Kms / LIAISON 14,78 Kms TOTAL 18,85 Kms						
2EME ETAPE : ES :67,34kms / LIAISON : 164,27 kms / TOTAL :231,61 kms						
3EME ETAPE : ES :61,46kms / LIAISON : 105,15 kms / TOTAL :166,61kms						
TOTAL GENERAL : ES : 132,89kms / LIAISON : 284,20kms / TOTAL : 417,09kms						





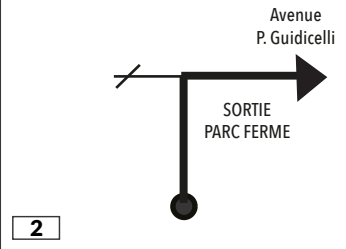
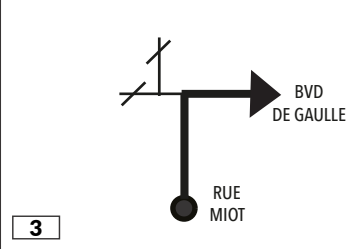
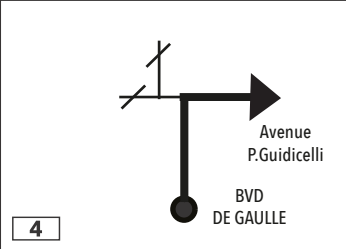
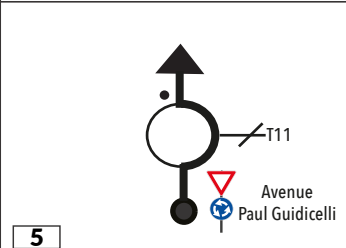


**LIGUE CORSE  
DU SPORT  
AUTOMOBILE**

**FFSA**  
CHAMPIONNAT DE  
FRANCE 2<sup>ème</sup> DIVISION **RALLYE**







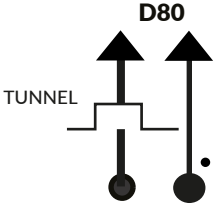
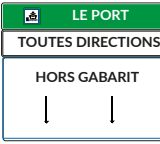

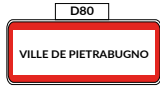
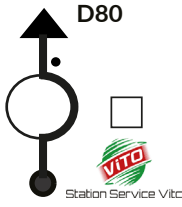
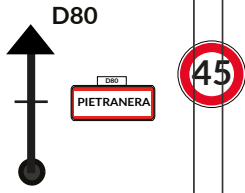

Dimanche 14 Avril	<b>CH.5B Sortie Parc Fermé Place St Nicolas</b>	Distance Km.	Target Time	Average Km/h	Page
	<b>CH.5C Entrée Assistance Macinaggio</b>	36.40	01H10	31.20	<b>1</b>
		Etape <b>3</b>		Section <b>4</b>	

DISTANCE		Direction	A G	Information	Dist.regr. To go
Total	Partial				

0.00	<b>0.00</b>				<b>CH.5B Sortie Parc Fermé</b>	<b>36.40</b>
0.05	<b>0.05</b>				<b>PLACE ST NICOLAS BASTIA</b>	<b>36.35</b>
0.12	<b>0.07</b>					<b>36.28</b>
0.44	<b>0.32</b>					<b>35,96</b>
0.54	<b>0.10</b>			<b>Rond Point Anthony Nogues</b>	 	<b>35.86</b>

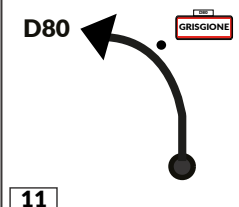

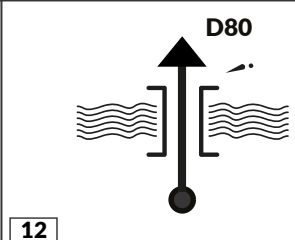

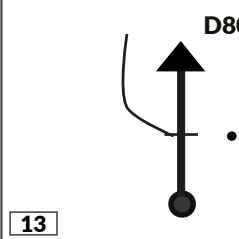

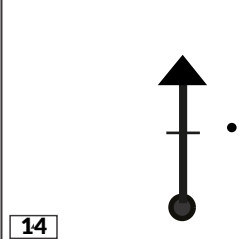
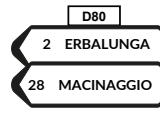
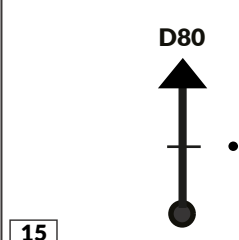

Dimanche 14 Avril	<b>CH.5B Sortie Parc Fermé Place St Nicolas</b>	Distance Km.	Target Time	Average Km/h	Page
	<b>CH.5C Entrée Assistance Macinaggio</b>	36.40	01H10	31.20	<b>2</b>
		Etape	<b>3</b>	Section	<b>4</b>

DISTANCE		Direction	A G	Information	Dist.regr. To go
Total	Partial				

0.91	<b>0.37</b>	 6		  	<b>35.49</b>
1.05	<b>0.14</b>	 7		<p><b>PRENDRE LE TUNNEL</b> Restez sur la voie de gauche</p> 	<b>35.35</b>
1.37	<b>0.32</b>	 8			<b>35.03</b>
2.16	<b>0.79</b>	 9		Lieu Dit Mimeli Toga	<b>34.24</b>
2.57	<b>0.41</b>	 10			<b>33.83</b>

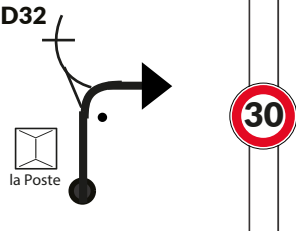
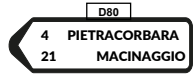
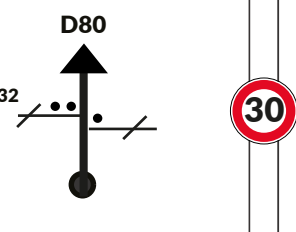
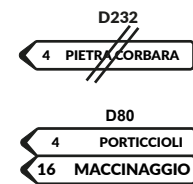


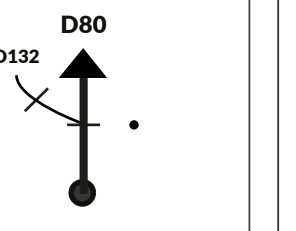

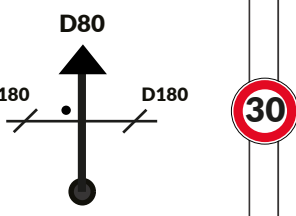

Dimanche 14 Avril	<b>CH.5B Sortie Parc Fermé Place St Nicolas</b>	Distance Km.	Target Time	Average Km/h	Page
	<b>CH.5C Entrée Assistance Macinaggio</b>	36.40	01H10	31.20	<b>3</b>
		Etape <b>3</b>		Section <b>4</b>	

DISTANCE		Direction	A G	Information	Dist.regr. To go
Total	Partial				

4.52	<b>1.95</b>			<b>31.88</b>
5.46	<b>0.94</b>			<b>30.94</b>
7.30	<b>1.84</b>			<b>29.10</b>
9.53	<b>2.23</b>			<b>26.87</b>
14.79	<b>5.26</b>			<b>21.61</b>




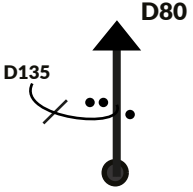


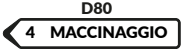
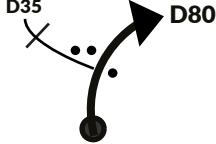

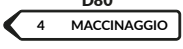


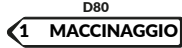



Dimanche 14 Avril	<b>CH.5B Sortie Parc Fermé Place St Nicolas</b>	Distance Km.	Target Time	Average Km/h	Page
	<b>CH.5C Entrée Assistance Macinaggio</b>	36.40	01H10	31.20	<b>4</b>
		Etape <b>3</b>		Section <b>4</b>	

DISTANCE		Direction	A G	Information	Dist.regr. To go
Total	Partial				

14.93	<b>0.14</b>			<b>21.47</b>
18.86	<b>3.93</b>			<b>17.54</b>
23.66	<b>4.80</b>			<b>12.74</b>
24.39	<b>0.73</b>			<b>12.01</b>
26.57	<b>2.18</b>		<p><b>SANTA SEVERA (N.I)</b></p> 	<b>09.83</b>

Samedi 13 Avril	<b>CH.1B Sortie Parc Fermé Place St Nicolas</b>	Distance Km.	Target Time	Average Km/h	Page
	<b>CH.1C Entrée Assistance Macinaggio</b>	36.40	01H10	31.20	<b>5</b>
		Etape <b>2</b>		Section <b>2</b>	



DISTANCE		Direction	A G	Information	Dist.regr. To go
Total	Partial				

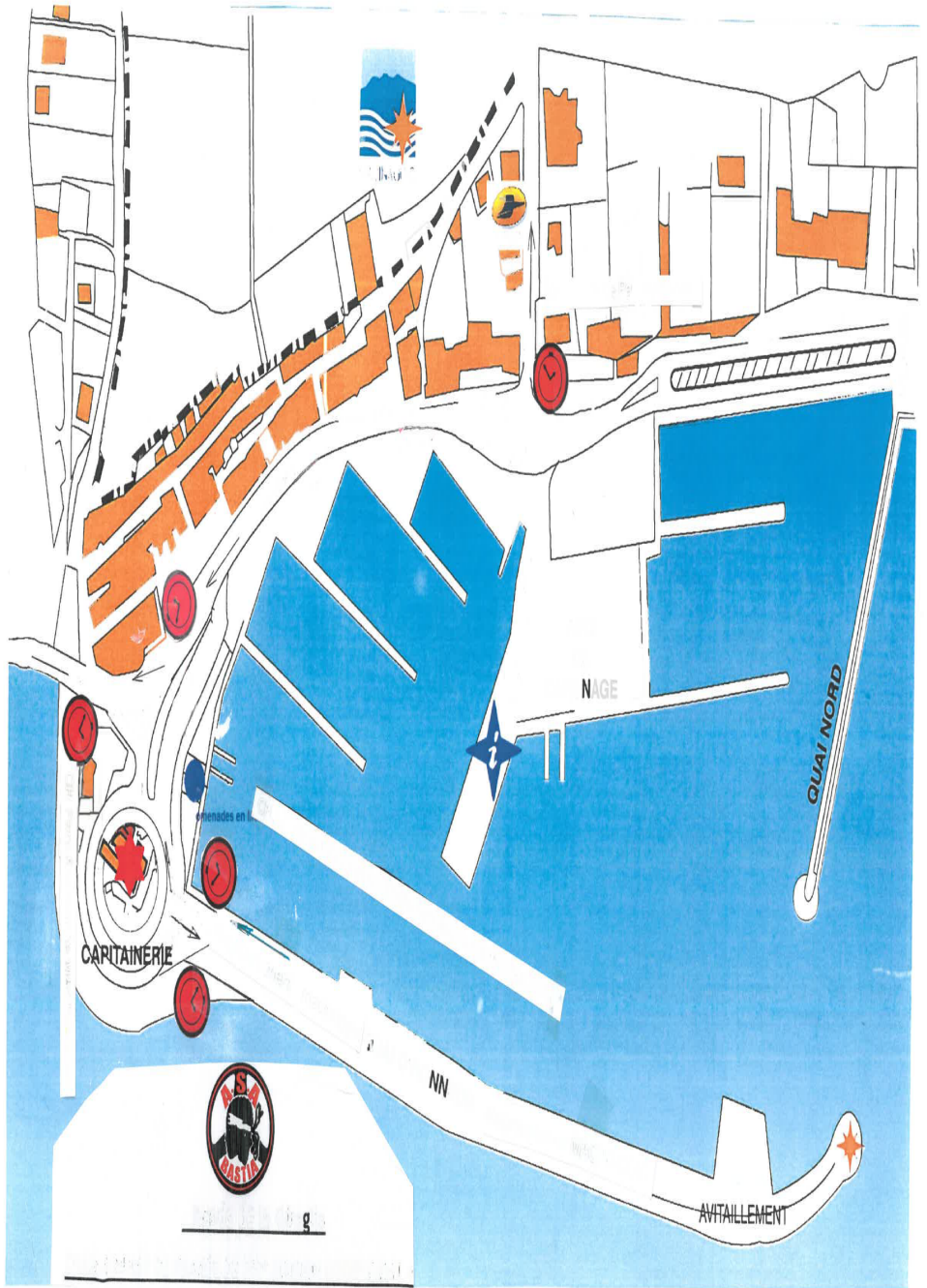
32.58	<b>6.01</b>	 <span style="border: 1px solid black; padding: 2px;">21</span>			<b>03.82</b>
32.70	<b>0.12</b>	 <span style="border: 1px solid black; padding: 2px;">22</span>		 	<b>03.70</b>
32.77	<b>0.07</b>	 <span style="border: 1px solid black; padding: 2px;">23</span>		 	<b>03.63</b>
35.84	<b>3.07</b>	 <span style="border: 1px solid black; padding: 2px;">24</span>		 	<b>00.56</b>
36.19	<b>0.35</b>	 <span style="border: 1px solid black; padding: 2px;">25</span>			<b>00.21</b>



Dimanche 14 Avril	<b>CH.5B Sortie Parc Fermé Place St Nicolas</b>	Distance Km.	Target Time	Average Km/h	Page
	<b>CH.5C Entrée Assistance Macinaggio</b>	36.40	01H10	31.20	<b>6</b>
		Etape <b>3</b>		Section <b>4</b>	

DISTANCE		Direction	A G	Information	Dist.regr. To go
Total	Partial				

36.40	<b>0.21</b>		 <b>ENTREE PARC ASSISTANCE MACINAGGIO</b>	<b>00.00</b>





Dimanche 14 Avril	<b>CH.5D Sortie Parc Assistance Macinaggio</b>	Distance Km.	Target Time	Average Km/h	Page
	<b>CH.6 Macinaggio</b>	00.86	00H05		<b>7</b>
		Etape	<b>3</b>	Section	<b>4</b>

DISTANCE		Direction	A G	Information	Dist.regr. To go
Total	Partial				

00.00				<b>CH. 5D</b> <b>Sortie Parc Assistance</b> <b>Quai d'honneur</b>	<b>00.86</b>
-------	--	--	--	---	--------------

00.77	<b>0.77</b>			<b>C.C</b>  	<b>00.09</b>
-------	-------------	--	--	--------------------	--------------

00.86	<b>0.09</b>			<b>CH. 8</b> <b>MACINAGGIO</b>	<b>00.00</b>
				042°57.449N 009°27.313E	

--	--	--	--	--	--

--	--	--	--	--	--


**54ème Ronde de la Giraglia**  
**ES. 6-8 Macinaggio-Ersa**  
**11.30 km**

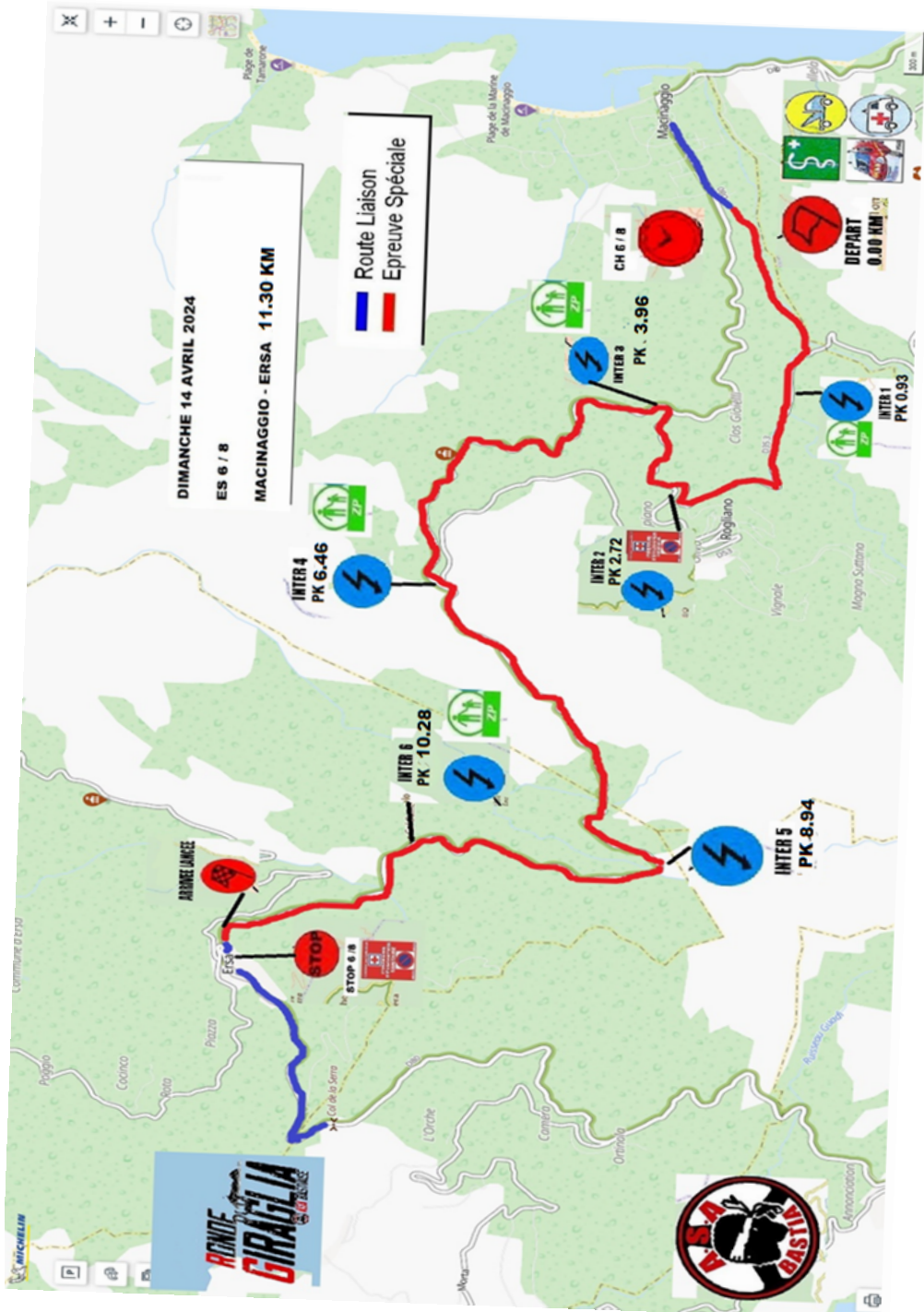
**Départ ES.6-8**  
**GPS 42°57'16.50N 09°26'32.03E**




**54ème Ronde de la Giraglia**  
**ES. 6-8 Macinaggio-Ersa**  
**11.30 km**




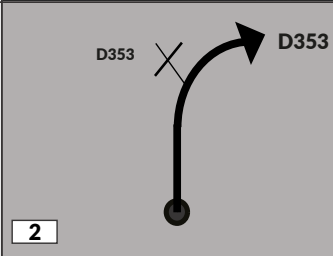

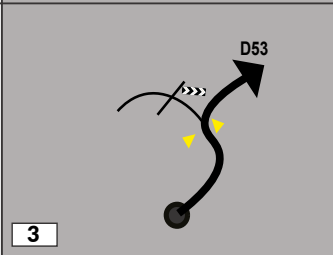

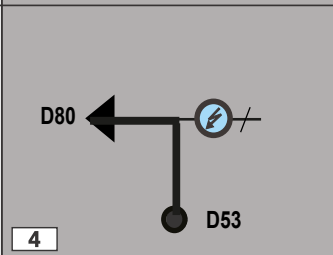

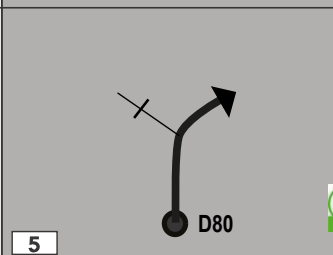

**Arrivée ES.8**  
**GPS 42°58'35.77N 09°23'0.07E**






Dimanche 14 Avril	<b>CH.6 Macinaggio</b>	Distance Km.	Target Time	Average Km/h	Page	
	<b>CH.7 Morsiglia</b>	18.23	0H30	36.46	<b>8</b>	
	<b>ES.6 Macinaggio - Ersà - 11.30 km</b>	<b>Etape 3</b>	<b>Section 4</b>			

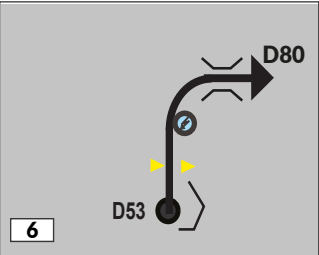

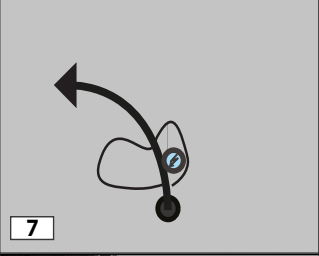



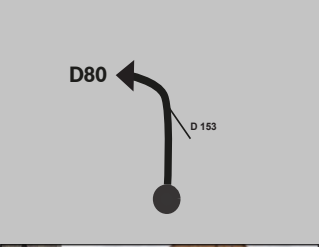



DISTANCE		Direction	A G	Information	Dist.regr. To go
Total	Partial				


0.00	0.00		 <b>Départ ES.6</b>	18.23	
0.93	0.93		 <b>PK 0.93</b>  D353 ROGLIANO RUGLIANU	17.30	
2.72	1.79		 <b>PK 2.72</b>  1 ROGLIANO EGLISE SAN AGNELU RD 80 0,6 MACINAGGIO 4  AG EN EPINGLE	15.51	
3.34	0.62		 <b>PK 3.34</b> TG  MACINAGGIO 4 D80 Ersà	14.89	
6.06	2.72		 <b>PK 6.06</b>  D80 5 ERSÀ 82 ST FLORENT  ZONE PUBLIC	12.17	

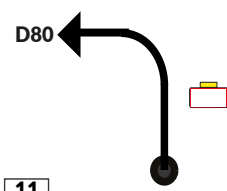

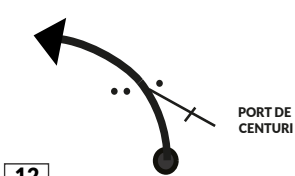
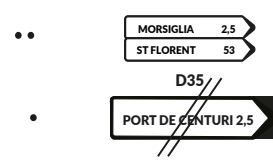
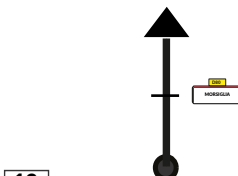

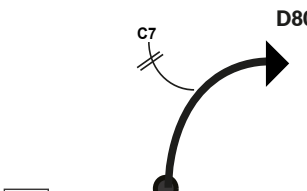

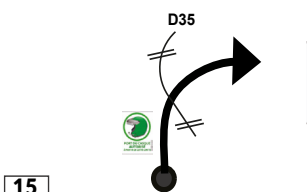

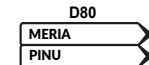


Dimanche 14 Avril	<b>CH.6 Macinaggio</b>	Distance Km.	Target Time	Average Km/h	Page
	<b>CH.7 Morsiglia</b>	18.63	00H30	36.46	<b>9</b>
	<b>ES.6 Macinaggio - Ersà - 11.30 km</b>	<b>Etape 3</b>	<b>Section 4</b>		

DISTANCE		Direction	A G	Information	Dist.regr. To go
Total	Partial				

<b>6</b>	8.54	2.48		 <b>PK 8.54</b>  Petit terre plein à droite avant pont	09.68
	9.88	1.34		 <b>PK 9.88</b>  Recyclerie d'ERSA Grand terre plein	08.35
	11.30	1.42		 <b>ES.6 A.Lancée</b>  20 mètres après Panneau BUTICELLA  CHICANES!!!  GPS 42°58'36.02N 09°22'59.56E	06.93
	11.49	0.19			06.74
	11.55	0.06		 <b>ES.6 STOP</b>	06.68

Dimanche 14 Avril	<b>CH.6 Macinaggio</b>	Distance Km.	Target Time	Average Km/h	Page
	<b>CH.7 Morsiglia</b>	18.63	00H30	36.46	<b>10</b>
	<b>ES.6 Macinaggio - Ersà - 11.30 km</b>	<b>Etape 3</b>	<b>Section 4</b>		

DISTANCE		Direction	A G	Information	Dist.regr. To go
Total	Partial				
15.14	3.59	 11			03.09
15.33	0.19	 12			02.90
17.34	2.01	 13			00.89
17.45	0.11	 14			00.78
18.03	0.58	 15			00.20

Dimanche 14 Avril	<b>CH.6 Macinaggio</b>	Distance Km.	Target Time	Average Km/h	Page
	<b>CH.7 Morsiglia</b>	18.63	00H30	36.46	<b>11</b>
		<b>Etape 3</b>	<b>Section 4</b>		

DISTANCE		Direction	A G	Information	Dist. regr. To go
Total	Partial				

18.13	0.10				00.10
18.23	0.10				00.00





# 54ème Ronde de la Giraglia ES. 7-9 Morsiglia - Pont de Luri 19.43 km

## CH - Depart ES.7-9



Vue de Face



Vue de Face



Vue Aérienne



Vue Aérienne

## Arrivée Lancée - Pt Stop ES.7-9



Google

Vue de Face



Google

Vue de Face



Vue Aérienne

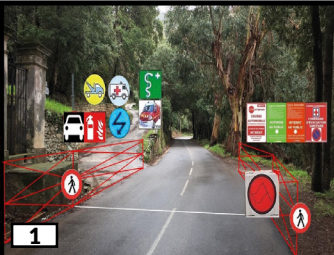


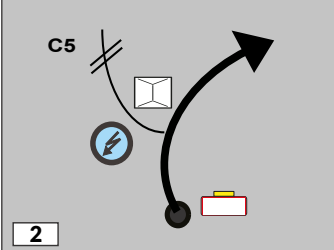


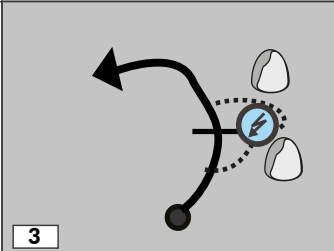


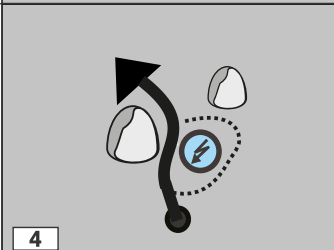

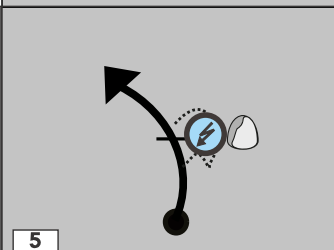



Vue Aérienne




Dimanche 14 Avril	<b>CH.7 Morsiglia</b>	Distance Km.	Target Time	Average Km/h	Page
	<b>CH.7A Entrée Regroupement Macinaggio</b>	36.56	01H00	58.18	<b>12</b>
	<b>ES.7 Morsiglia - Pont de Luri - 19.43Km</b>	<b>Etape 3</b>	<b>Section 4</b>		

















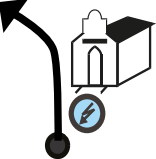

DISTANCE		Direction	A G	Information	Dist.regr. To go
Total	Partial				

0.00	0.00	 <b>1</b>	 <b>7</b>	<b>Départ ES.7</b>		36.56	GPS 42°56'36.25 N 009°22'03.93 E
0.56	0.56	 <b>2</b>	 <b>7</b>	<b>PK 0.56 TDMR</b>		36.00	
2.65	2.09	 <b>3</b>	 <b>8</b>	<b>PK 2.65</b>	<b>Virage à Gauche avec Terre plein entre rochers</b>	33.91	
4.46	1.81	 <b>4</b>	 <b>9</b>	<b>PK 4.46</b>	<b>En descente Terre plein à droite avant virage entre rochers</b>	32.10	
6.50	2.04	 <b>5</b>	 <b>10</b>	<b>PK 6.50</b>	<b>Virage à gauche Terre plein à droite avant rocher Bornes Blanches</b>	30.06	


**7**



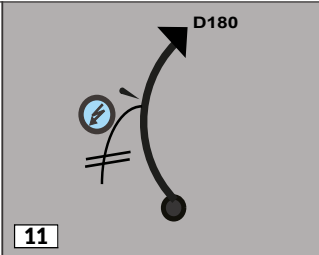


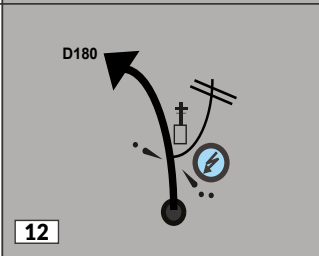

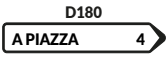
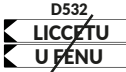
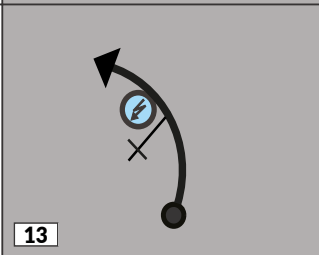

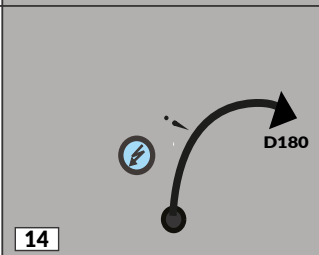

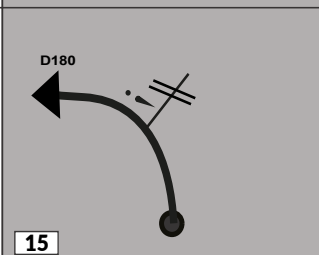

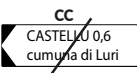
Dimanche 14 Avril	<b>CH.7 Morsiglia</b>	Distance Km.	Target Time	Average Km/h	Page
	<b>CH.7A Entrée Regroupement Macinaggio</b>	36.56	01H00	58.18	<b>13</b>
	<b>ES.7 Morsiglia - Pont de Luri - 19.43Km</b>	<b>Etape 3</b>	<b>Section 4</b>		

DISTANCE		Direction	A G	Information	Dist.regr. To go
Total	Partial				
9.03	2.53			<b>11</b> PK 9.03  <b>Point Sécurité</b>    <b>!!! Epingle de Pino</b>	27.53
10.04	1.01			<b>12</b> PK 10.04  <ul style="list-style-type: none"> <li>D180   LURI</li> <li>D33   BARRATTOLI 7   CANARI 14</li> </ul>	26.52
10.56	0.52			<b>13</b> PK 10.56  <ul style="list-style-type: none"> <li> LURI 3</li> <li>c.c.   SUPRANU</li> </ul>	26.00
12.26	1.70			<b>14</b> PK 12.26  <p>Au 2ème petit Terre plein à gauche</p>	24.30
14.00	1.74			<b>15</b> PK 14.00  <p><b>COL ST LUCIE</b></p>	22.56


**7**

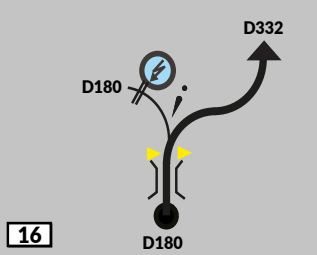


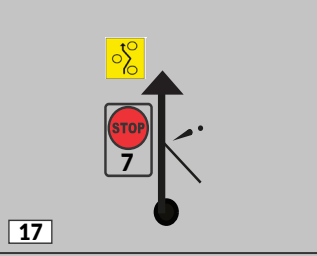


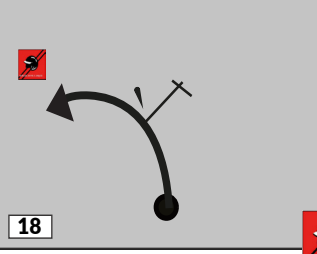

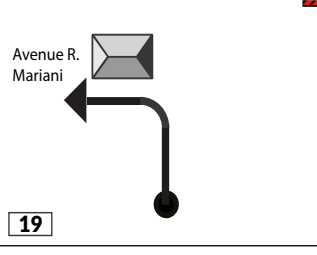
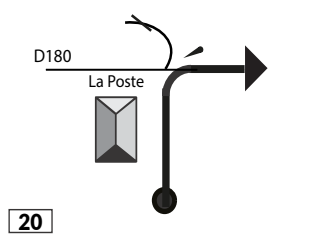
Dimanche 14 Avril	<b>CH.7 Morsiglia</b>	Distance Km.	Target Time	Average Km/h	Page
	<b>CH.7A Entrée Regroupement Macinaggio</b>	36.56	01H00	58.18	<b>14</b>
	<b>ES.7 Morsiglia - Pont de Luri - 19.43Km</b>	<b>Etape 3</b>	<b>Section 4</b>		

DISTANCE		Direction	A G	Information	Dist. regr. To go
Total	Partial				


15.74	1.74		 <b>16</b> PK 15.74 	20.82
16.03	0.29		 <b>17</b> PK 16.03  	20.53
16.90	0.87		 <b>18</b> PK 16.90  C/C SORBU	19.66
18.50	1.60		 <b>19</b> PK 18.50  U POGHJU	18.06
18.80	1.60		 <b>20</b> PK 18.80  	17.76



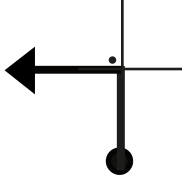
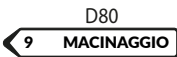





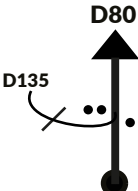

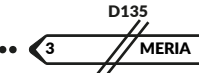
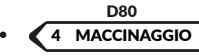
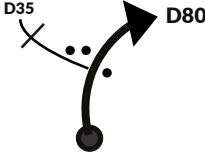

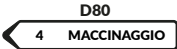
**7**


Dimanche 14 Avril	<b>CH.7 Morsiglia</b>	Distance Km.	Target Time	Average Km/h	Page
	<b>CH.7A Parc Fermé Bastia</b>	36.56	01H00	58.18	<b>15</b>
	<b>ES.7 Morsiglia - Pont de Luri 1 - 19.43Km</b>	<b>Etape 3</b>	<b>Section 4</b>		

DISTANCE		Direction	A G	Information	Dist.reg. To go
Total	Partial				
19.08	0.28			<b>21</b> <b>PK 19.08</b> <b>T.G</b>   D332 CASTIGLIONI 0,8 CAGNANU 6 <del>SANTA SEVERA 6</del> Pont de Luri (NI)	17.48
19.43	0.35			 <b>ES.7</b> <b>A.Lancée</b>  Au Panneau Commune Cagnano PISTE DE TORRICELLA <b>CHICANES!!!</b>	17.13
19.74	0.31			 <b>ES.7</b> <b>Point Stop</b>	16.82
20.63	0.89				15.93
20.89	0.26			D180 Santa Severa 5	15.67




**7**




Dimanche 14 Avril	<b>CH.7 Morsiglia</b>	Distance Km.	Target Time	Average Km/h	Page
	<b>CH.7A Entrée Regroupement Macinaggio</b>	36.56	01H00	58.18	<b>16</b>
	<b>Etape 3</b>			<b>Section 4</b>	


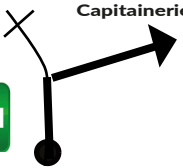
DISTANCE		Direction	A G	Information	Dist. regr. To go
Total	Partial				
26.58	5.69	 21			09.98
26.60	0.02	 22		  	09.96
32.61	6.01	 23			03.95
32.73	0.12	 24		 	03.83
32.80	0.07	 25		 	03.76

Dimanche 14 Avril	<b>CH.7 Morsiglia</b>	Distance Km.	Target Time	Average Km/h	Page
	<b>CH.7A Entrée Regroupement Macinaggio</b>	36.56	01H00	58.18	<b>17</b>
		<b>Etape 3</b>		<b>Section 4</b>	



DISTANCE		Direction	A G	Information	Dist.regr. To go
Total	Partial				


35.87	3.07	 <span>26</span>		 	00.69
-------	------	--	--	--	-------

36.22	0.35	 <span>27</span>			00.34
-------	------	--	---	---	-------



36.43	0.21	  <span>28</span>			00.13
-------	------	---	--	--	-------

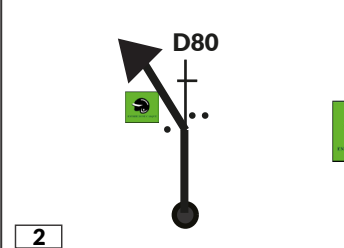


36.56	0.12	 <span>29</span>		<b>CH.7A</b> <b>Entrée Parc</b> <b>Regroupement</b>	00.00
-------	------	--	---	---	-------



00.00	0.00	 <span>30</span>		<b>CH.7B</b> <b>Sortie Parc Regroupement</b> <b>Entrée Parc Assistance</b>	00.00
-------	------	--	---	--	-------

Dimanche 14 Avril	<b>CH.7C Sortie Parc Assistance Macinaggio</b>	Distance Km.	Target Time	Average Km/h	Page
	<b>CH.8 Macinaggio</b>	00.86	00H05		<b>18</b>
		Etape <b>3</b>		Section <b>5</b>	

DISTANCE		Direction	A G	Information	Dist.regr. To go
Total	Partial				

00.00				<b>CH. 7C Sortie Parc Assistance Quai d'honneur</b>	<b>00.86</b>
-------	--	---	---	---	--------------

00.77	<b>0.77</b>			<b>C.C</b> 	<b>00.09</b>
-------	-------------	---	---	---	--------------

00.86	<b>0.09</b>			<b>CH. 8 MACINAGGIO</b>	<b>00.00</b>
				042°57.449N 009°27.313E	

--	--	--	--	--	--

--	--	--	--	--	--


**54ème Ronde de la Giraglia**  
**ES. 6-8 Macinaggio-Ersa**  
**11.30 km**

**Départ ES.6-8**  
**GPS 42°57'16.50N 09°26'32.03E**

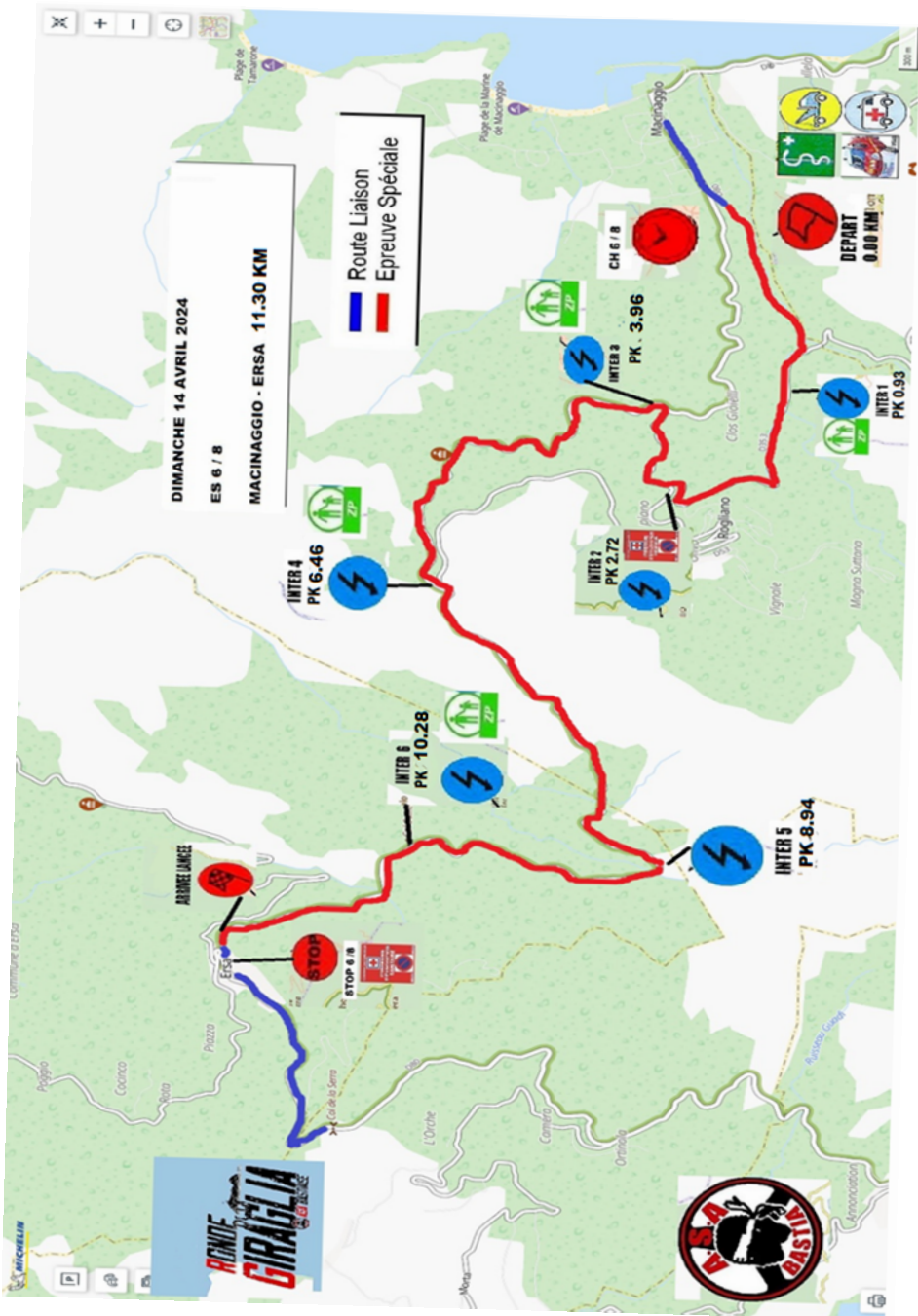


54ème Ronde de la Giraglia  
ES. 6-8 Macinaggio-Ersa  
11.30 km

Arrivée ES.8  
GPS 42°58'35.77N 09°23'0.07E







DIMANCHE 14 AVRIL 2024

ES 6 / 8

MACINAGGIO - ERSA 11.30 KM

Route Liaison  
Epreuve Spéciale

DEPART  
0.00 KM

INTER 4  
PK 6.46

INTER 2  
PK 2.72


INTER 3  
PK 3.96

INTER 1  
PK 0.93




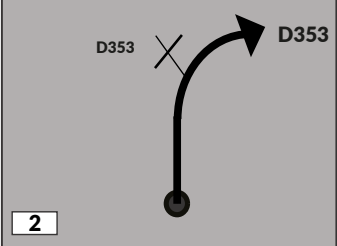

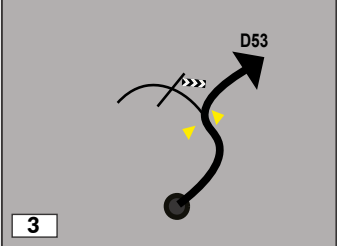


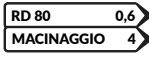
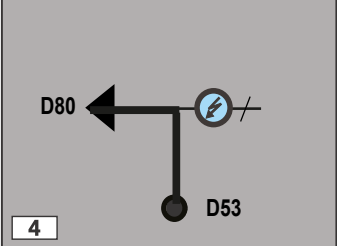


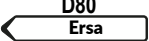
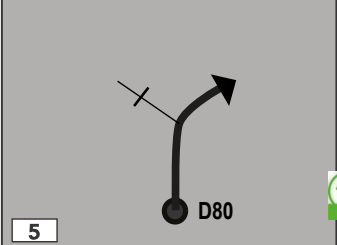

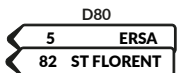

INTER 6  
PK 10.28

INTER 5  
PK 8.94



Dimanche 14 Avril	<b>CH.8 Macinaggio</b>	Distance Km.	Target Time	Average Km/h	Page
	<b>CH.9 Morsiglia</b>	18.23	0H30	36.46	<b>19</b>
	<b>ES.8 Macinaggio - Ersa - 11.30 km</b>	<b>Etape 3</b>	<b>Section 5</b>		

DISTANCE		Direction	A G	Information	Dist.regr. To go
Total	Partial				

0.00	0.00	 1	 <b>Départ ES.8</b>  GPS 42°56'16.89 N 009°26'32.51 E	18.23
0.93	0.93	 2	 <b>PK 0.93</b> D353 ROGLIANO RUGLIANU	17.30
2.72	1.79	 3	 <b>PK 2.72</b>   AG EN EPINGLE	15.51
3.34	0.62	 4	 <b>PK 3.34</b> TG  	14.89
6.06	2.72	 5	 <b>PK 6.06</b>   ZONE PUBLIC	12.17

8


Dimanche 14 Avril	<b>CH.8 Macinaggio</b>	Distance Km.	Target Time	Average Km/h	Page <b>20</b>	
	<b>CH.9 Morsiglia</b>					
	<b>ES.8 Macinaggio - Ersa - 11.30 km</b>	<b>Etape 3</b>	<b>Section 5</b>			

DISTANCE		Direction	A G	Information	Dist.regr. To go
Total	Partial				

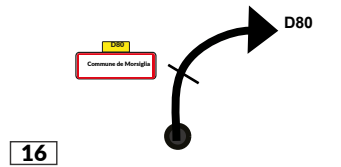



8	8.54	2.48			<b>PK 8.54</b>  Petit terre plein à droite avant pont	09.68
	9.88	1.34			<b>PK 9.88</b>  Recyclerie d'ERSA Grand terre plein	08.35
	11.30	1.42			<b>ES.8 A.Lancée</b>  20 mètres après Panneau BUTICELLA	06.93
	11.49	0.19			<b>ST FLORENT 57</b> <b>CENTURI 8</b>	06.74
	11.55	0.06			<b>ES.8 STOP</b>	06.68

Dimanche 14 Avril	<b>CH.8 Macinaggio</b>	Distance Km.	Target Time	Average Km/h	Page
	<b>CH.9 Morsiglia</b>	18.63	00H30	36.46	<b>21</b>
	<b>ES.8 Macinaggio - Ersa -11.30 km</b>	<b>Etape 3</b>	<b>Section 5</b>		

DISTANCE		Direction	A G	Information	Dist.regr. To go
Total	Partial				
15.14	3.59	 D80			03.09
15.33	0.19	 PORT DE CENTURI			02.90
17.34	2.01	 MORSIGLIA			00.89
17.45	0.11	 D80			00.78
18.03	0.58	 D35			00.20

Dimanche 14 Avril	<b>CH.8 Macinaggio</b>	Distance Km.	Target Time	Average Km/h	Page
	<b>CH.9 Morsiglia</b>	18.63	00H30	36.46	<b>22</b>
		<b>Etape 3</b>		<b>Section 5</b>	

DISTANCE		Direction	A G	Information	Dist.regr. To go
Total	Partial				

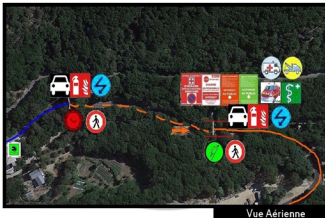
18.13	0.10				00.10
18.23	0.10				00.00





# 54ème Ronde de la Giraglia ES. 7-9 Morsiglia - Pont de Luri 19.43 km

## CH - Depart ES.7-9



## Arrivée Lancée - Pt Stop ES.7-9





# RONDE GIRAGLIA

ASB BASTIAISE

27, 28 & 29 MAI 2022

INTER 26  
PK 9.10



INTER 27  
PK 10.26



INTER 25  
PK 8.16



INTER 24  
PK 7.80



STOP  
12.80 KM



INTER 23  
PK 6.10



INTER 28  
PK 11.32



ARRIVEE LANCEE  
12.64 KM



INTER 22  
PK 4.18



INTER 21  
PK 1.89



INTER 20  
PK 0.55



DIMANCHE 29 MAI  
ES 7 / 9 - PINO - ND DES GRACES  
12.64 KM

Route Liaison  
Epreuve Speciale




DEPART  
0.00 KM

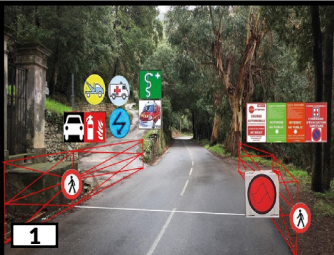





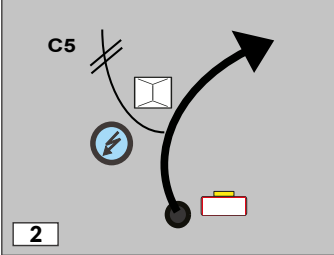


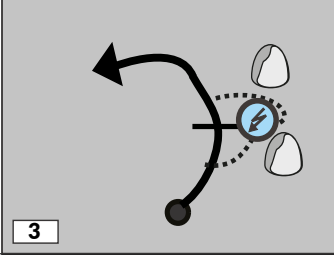

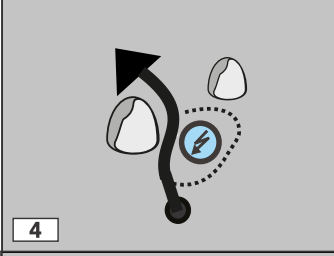

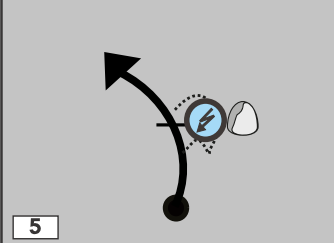




CH 7 / 9



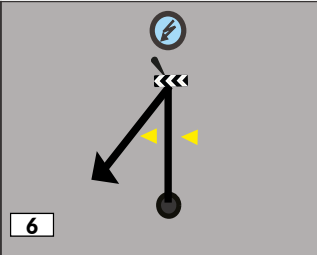




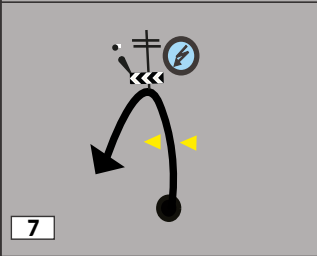




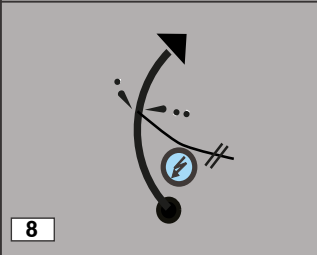



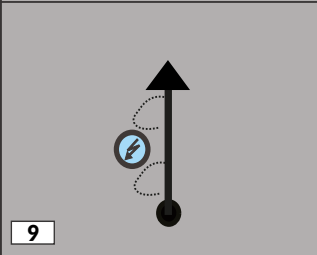

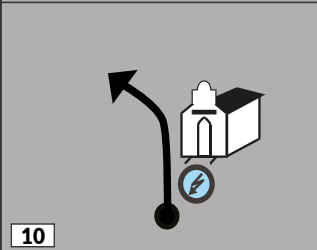

Dimanche 14 Avril	<b>CH.9 Morsiglia</b>	Distance Km.	Target Time	Average Km/h	Page
	<b>CH.9A Parc Fermé Bastia</b>	55.47	01H30	36.98	<b>23</b>
	<b>ES.9 Morsiglia - Pont de Luri 2 - 19.43Km</b>	<b>Etape 3</b>	<b>Section 5</b>		


DISTANCE		Direction	A G	Information	Dist.regr. To go
Total	Partial				

0.00	0.00			<b>Départ ES.9</b>	55.47
		<b>1</b>	   	GPS 42°56'36.25 N 009°22'03.93 E	
0.56	0.56			<b>PK 0.56 TDMR</b>	54.91
		<b>2</b>			
2.65	2.09			<b>PK 2.65</b> <b>Virage à Gauche avec Terre plein entre rochers</b>	52.82
		<b>3</b>	<b>!!!</b>		
4.46	1.81			<b>PK 4.46</b> <b>En descente Terre plein à droite avant virage entre rochers</b>	51.01
		<b>4</b>			
6.50	2.04			<b>PK 6.50</b> <b>Virage à gauche Terre plein à droite avant rocher Bornes Blanches</b>	48.97
		<b>5</b>			

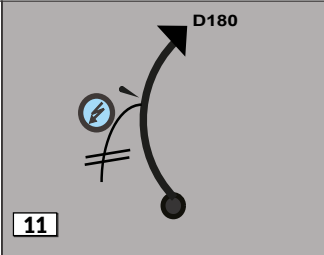

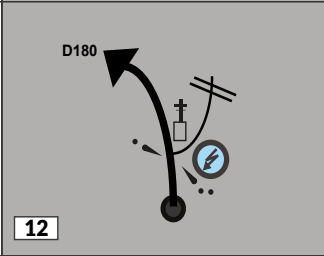

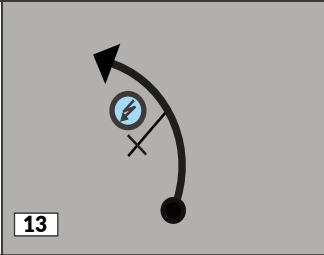

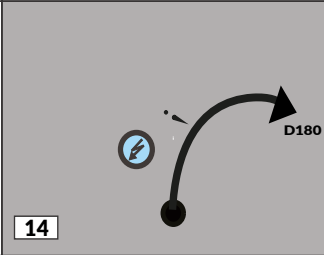

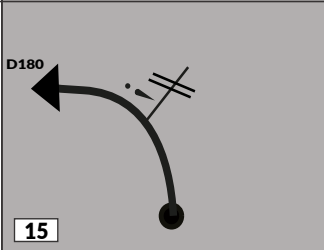

Dimanche 14 Avril	<b>CH.9 Morsiglia</b>	Distance Km.	Target Time	Average Km/h	Page
	<b>CH.9A Parc Fermé Bastia</b>	55.47	01H30	36.98	<b>24</b>
	<b>ES.9 Morsiglia - Pont de Luri 2 - 19.43Km</b>	<b>Etape 3</b>	<b>Section 5</b>		

DISTANCE		Direction	A G	Information	Dist.regr. To go
Total	Partial				


9	9.03	2.53		 <b>PK 9.03</b> <b>Point Sécurité</b>  <b>!!! Epingle de Pino</b>  	46.44
	10.04	1.01		 <b>PK 10.04</b>   	45.43
	10.56	0.52		 <b>PK 10.56</b>  	44.91
	12.26	1.70		 <b>PK 12.26</b> <b>Au 2ème petit Terre plein à gauche</b>	43.21
	14.00	1.74		 <b>PK 14.00</b> <div style="background-color: black; color: white; padding: 2px; display: inline-block;"><b>COL ST LUCIE</b></div>	41.47

Dimanche 14 Avril	<b>CH.9 Morsiglia</b>	Distance Km.	Target Time	Average Km/h	Page	
	<b>CH.9A Parc Fermé Bastia</b>	55.47	01H30	36.98	<b>25</b>	
	<b>ES.9 Morsiglia - Pont de Luri 2 - 19.43Km</b>	<b>Etape 3</b>	<b>Section 5</b>			

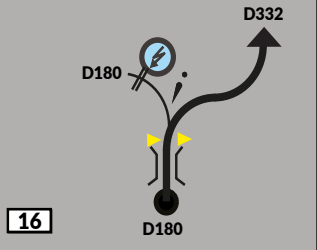



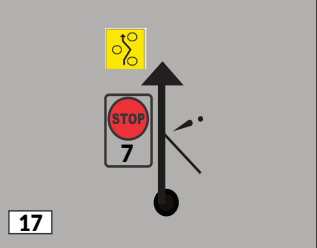


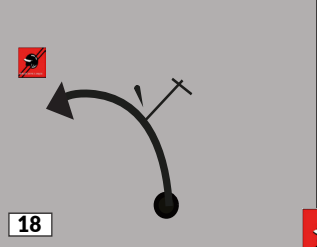

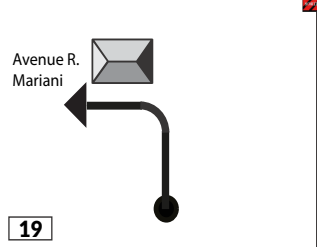
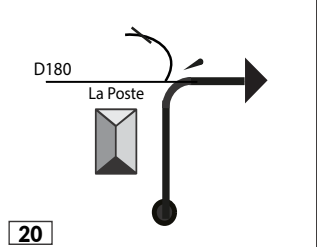
DISTANCE		Direction	A G	Information	Dist.regr. To go
Total	Partial				

15.74	1.74			<b>16</b> PK 15.74  D532 <del>MERCURI E SPERGANE</del>	39.73
16.03	0.29			<b>17</b> PK 16.03  D180 A PIAZZA 4  D532 <del>LICCETU U FENU</del>	39.44
16.90	0.87			<b>18</b> PK 16.90  C/C SORBU	38.57
18.50	1.60			<b>19</b> PK 18.50  U POGHJU	36.97
18.80	0.30			<b>20</b> PK 18.80  CC CASTELU 0,6 cumuna di Luri	36.67

**9**

Dimanche 14 Avril	<b>CH.9 Morsiglia</b>	Distance Km.	Target Time	Average Km/h	Page
	<b>CH.9A Parc Fermé Bastia</b>	55.47	01H30	36.98	<b>26</b>
	<b>ES.9 Morsiglia - Pont de Luri 2 - 19.43Km</b>	<b>Etape 3</b>	<b>Section 5</b>		

DISTANCE		Direction	A G	Information	Dist.reg. To go
Total	Partial				


19.08	0.28		   <b>PK 19.08</b> D332 CASTIGLIONI 0,8 CAGNANU 6 SANTA SEVERA 6 Pont de Luri (NI) <b>T.G</b>	36.39
19.43	0.35		 <b>ES.9 A.Lancée</b>  Au Panneau Commune Cagnano PISTE DE TORRICELLA <b>CHICANES!!!</b>	36.04
19.74	0.31		 <b>ES.9 Point Stop</b>	35.73
20.63	0.89			34.84
20.89	0.26		D180 Santa Severa 5	34.58

9

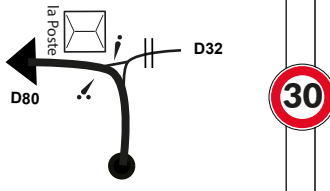



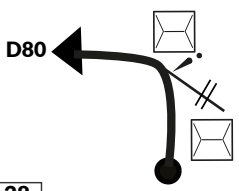




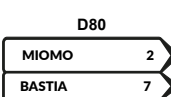
Dimanche 14 Avril	<b>CH.9 Morsiglia</b>	Distance Km.	Target Time	Average Km/h	Page
	<b>CH.9A Parc Fermé Bastia</b>	55.47	01H30	36.98	<b>27</b>
		<b>Etape 3</b>	<b>Section 5</b>		

DISTANCE		Direction	A G	Information	Dist.regr. To go
Total	Partial				

26.51	5.62	<p><b>Vers Bastia</b></p> <p>21</p>	<p><b>SANTA SEVERA</b> <b>TD</b></p>	28.96
28.78	2.27	<p>22</p>		26.99
31.13	2.35	<p>23</p>		24.34
36.28	5.15	<p>24</p>		19.19
39.61	3.33	<p>25</p>		15.86

Dimanche 14 Avril	<b>CH.9 Morsiglia</b>	Distance Km.	Target Time	Average Km/h	Page
	<b>CH.9A Parc Fermé Bastia</b>	55.47	01H30	36.98	<b>28</b>
		<b>Etape 3</b>		<b>Section 5</b>	

DISTANCE		Direction	A G	Information	Dist.regr. To go
Total	Partial				


40.19	0.58	 <p>26</p>		15.28
42.41	2.22	 <p>27</p>		13.06
44.66	2.25	 <p>28</p>		10.81
45.59	0.93	 <p>29</p>		09.88
47.72	2.13	 <p>30</p>		07.75

Dimanche 14 Avril	<b>CH.9 Morsiglia</b>	Distance Km.	Target Time	Average Km/h	Page
	<b>CH.9A Parc Fermé Bastia</b>	55.47	01H30	36.98	<b>29</b>
		<b>Etape 3</b>		<b>Section 5</b>	



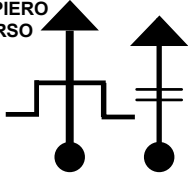
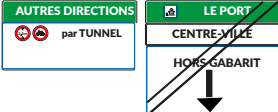


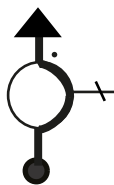
DISTANCE		Direction	A G	Information	Dist.regr. To go
Total	Partial				

48.22	0.50	 <span style="border: 1px solid black; padding: 2px;">31</span>			07.25
48.85	0.63	 <span style="border: 1px solid black; padding: 2px;">32</span>			06.62
51.56	2.71	 <span style="border: 1px solid black; padding: 2px;">33</span>			03.91
53.05	1.49	 <span style="border: 1px solid black; padding: 2px;">34</span>		   	02.42
53.42	0.37	 <span style="border: 1px solid black; padding: 2px;">35</span>			02.05



Dimanche 14 Avril	<b>CH.9 Morsiglia</b>	Distance Km.	Target Time	Average Km/h	Page
	<b>CH.9A Parc Fermé Bastia</b>	55.47	01H30	36.98	<b>30</b>
		<b>Etape 3</b>		<b>Section 5</b>	

DISTANCE		Direction	A G	Information	Dist.regr. To go
Total	Partial				

54.21	0.79	 36		 • <b>BASTIA</b>	01.26
54.43	0.22	<p>Tunnel SAMPIERO CORSO</p>  37			01.04
54.93	0.50	<p>D80</p>  38			00.54
55.01	0.08	 39			00.46
55.06	0.05	<p>T11</p>  40		<p><b>Rond Point Anthony Nogues</b></p> <p><b>Direction Ajaccio</b></p>	00.41

Dimanche 14 Avril	<b>CH.9 Morsiglia</b>	Distance Km.	Target Time	Average Km/h	Page
	<b>CH.9A Parc Fermé Bastia</b>	55.47	01H30	36.98	<b>31</b>
		<b>Etape 3</b>		<b>Section 5</b>	

DISTANCE		Direction	A G	Information	Dist.regr. To go
Total	Partial				

55.34	0.28	<p>tunnel</p> <p>Parking</p> <p>41</p>			00.13
55.35	0.01	<p>Quai des Martyrs</p> <p>RUE MIOT</p> <p>42</p>			00.12
55.41	0.06	<p>cours pierangelli</p> <p>Av. Paul</p> <p>Guidicelli</p> <p>43</p>			00.06
55.47	0.06	<p>9A</p> <p>44</p>	<p><b>CH. Entrée Parc fermé</b></p> <p>Place St Nicolas Fin du Rallye</p>		00.00
				<b>Avance Non pénalisée</b>	

# FORMULAIRE A REMPLIR EN CAS D'ABANDON

Numéro de voiture / Car N° :

Nom du Pilote / Name of Driver :

Numéro et nom ES / N° and name SS :

Etape/Leg

Raisons de l'abandon / reasons of withdrawal :

Je désire participer au Rallye 2 : OUI - YES

*I want participated at Rallye 2*

NON - NO

Téléphone du pilote / phone driver :

Signature du pilote / signature of driver :

---

## RECEPTION DE LA DECLARATION

Nom du pilote/ Name of Driver :

Voiture N° / Car n° :

Date et heure /Date and hour :

Nom de l'officiel / Name of Officer :

Signature / Signed :

# FORMULAIRE A REMPLIR EN CAS D'ABANDON

Numéro de voiture /Car N° :

Nom du Pilote / Name of Driver :

Numéro et nom ES / N° and name SS :

Etape/Leg

1

2

Raisons de l'abandon / reasons of withdrawal :

Je désire participer au Rallye 2 : OUI - YES

NON - NO

*I want participated at Rallye 2*

Téléphone du pilote / phone driver :

Signature du pilote / signature of driver :

---

## RECEPTION DE LA DECLARATION

Nom du pilote/ Name of Driver :

Voiture N° / Car n° :

Date et heure /Date and hour :

Nom de l'officiel / Name of Officer :

Signature / Signed :

**FORMULAIRE DE RAPPORT  
INQUIRY FORM**

**Note: Ce formulaire doit être donné au responsable Relation Concurrents, ou au Directeur de Course ou au Responsable PC Course. *This form must be handed to the Competitor Relations Officer, to the Clerk of the Course or his Deputy at rally Headquarters.***

**ETAPE N° - LEG N° :..... VOITURE N° - CAR N° :.....**

**EPREUVE SPECIALE N° - SPECIAL STAGE N° .....**

**LIAISON VERS CH N° - LIAISON TO TIME CONTROL N°:.....**

**NATURE DU RAPPORT - NATURE OF INQUIRY:**

.....  
.....  
.....  
.....  
.....  
.....  
.....  
.....  
.....  
.....

**NOM DE LA PERSONNE QUI EMET LE RAPPORT :**

**NAME OF PERSON LODGING INQUIRY:.....**

**TITRE - TITLE :..... SIGNATURE :.....**

**DATE :..... HEURE - TIME :.....**

---

**ATTESTATION DE RECEPTION DU RAPPORT  
ACKNOWLEDGEMENT OF RECEIPT**

**NOM DE L'OFFICIEL - NAME OF OFFICER : .....**

**TITRE - TITLE :..... SIGNATURE :.....**

**DATE :..... HEURE - TIME :.....**





O

K

- F – Si vous êtes arrêté dans une Epreuve Spéciale et n’avez pas besoin de secours mettez en évidence ce panneau « OK ».
- GB – If you stop on a Special Stage and to require assistance from Emergency services display this green « OK » Prominently.
- D – Wenn Sie auf einer Wertungsprüfung stoppen, abre keine Hilfe ben Otigen- zeigen Sie dieses grüne OK gu sichtbar.
- I – In caso di arresto nel corso di una Prova Speciale e non avete bisogno di Assistenza Medica, mettere bene in vista questo segnale verde “OK”.



# SOS

- F – Si vous êtes dans une Epreuve Spéciale et vous avez besoin de l'aide des Services Médicaux, mettez ce « SOS » bien en vue afin que les équipages suivants l'aperçoivent.
- GB – If you stop on a Special Stage and require Medical Services display this « SOS » in a prominent position so that it can be seen by following crews.
- D – Wenn Sie auf einer Wertungsprüfung stoppen, und medizinische Hilfe benötigen, zeigen Sie dieses „SOS“ so gut sichtbar, dass nachfolgende Teams es bemerken können.
- I – In caso di arresto nel corso di una Prova Speciale e avete bisogno di Assistenza Medica, mettere bene in vista questa „SOS“ affinché sia vista dall'equipaggio che segue.





# SÉCURITÉ RALLYE

## FFSAI

AMIS CONCURRENTS,  
LA SIGNALÉTIQUE  
PRÉVENTIVE  
EN ÉPREUVES  
SPÉCIALES C'EST  
MAINTENANT  
ET C'EST  
PARTOUT EN  
FRANCE !



LA SÉCURITÉ EN RALLYE, C'EST L'AFFAIRE DE TOUS

