ES 2 et 4

MACINAGGIO – ERSA

METRES VHRS

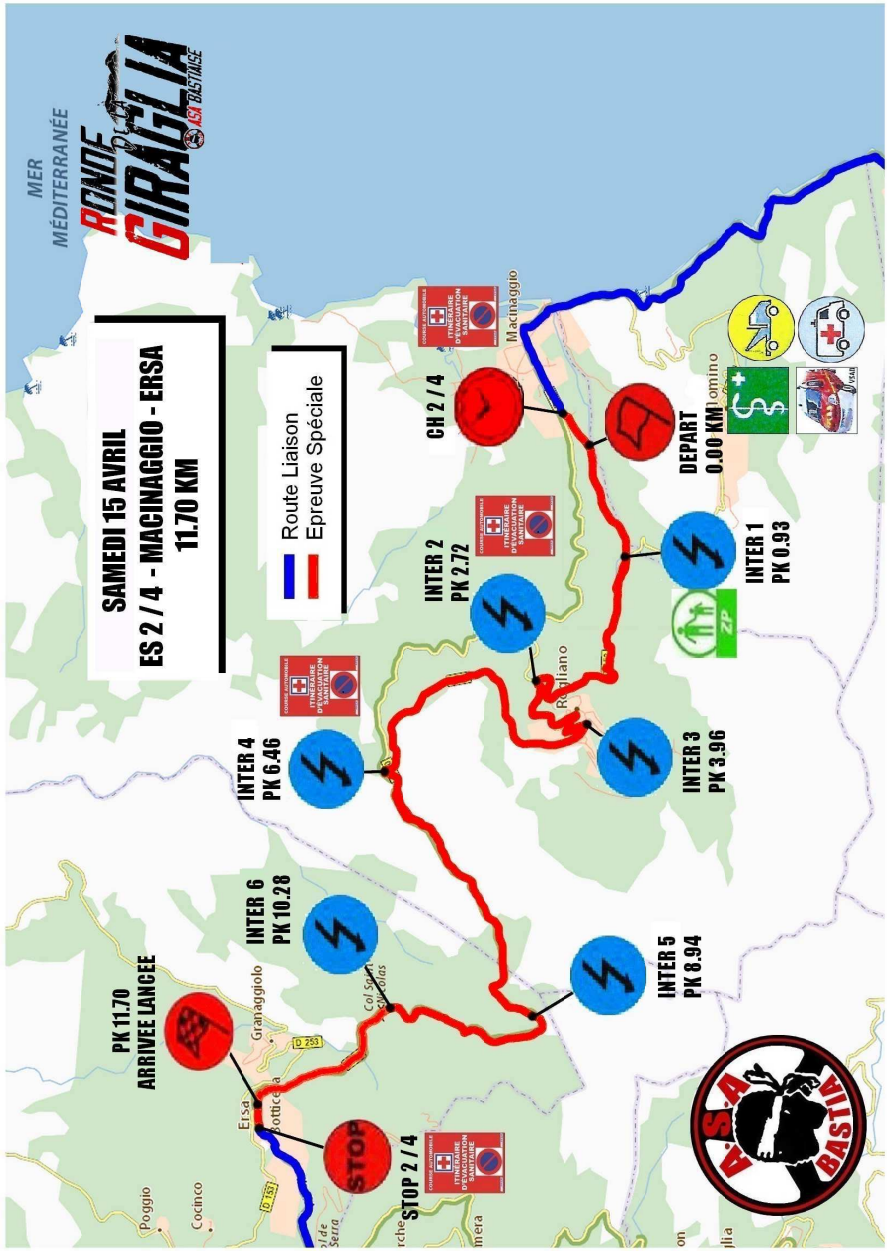

Samedi 15 Avril	CH.2	Maccinaggio 1	Distance Km.	Target Temps	Moyenne Km/h	Page
	CH.3	Morsiglia 1	18,63	00H30	37,26	8
53ème Rallye de la GIRAGLIA	ES.2/4	MACINAGGIO - ERSA 11,70 Km	Etape: 2		Section: 2	

DISTANCE Total	DISTANCE Partiel	Direction	A / G	Information	Distance Regressive
0,00				2 DEPART ES.2-4 START SS.2-4 GPS 42°56'16.89 N 009°26'32.51 E	18,63
0,921	0,93	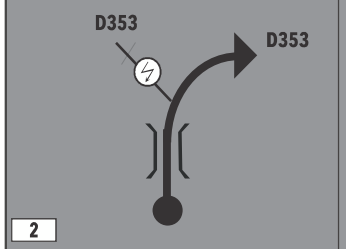		1 PK 0,93 D353 ROGLIANO RUGLIANU	17,70
2,684	1,79	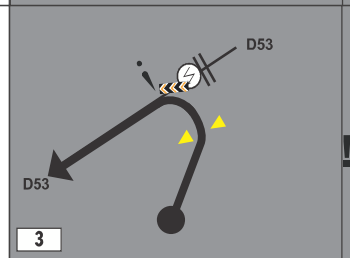		2 PK 2,72 1 ROGLIANO EGLISE SAN AGNELU RD 80 0,6 MACINAGGIO 4 AG EN EPINGLE	15,91
3,093	0,42	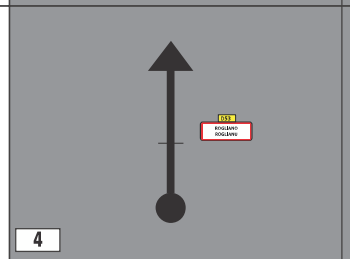		D53 ROGLIANO ROGLIANU	15,49
3,891	0,82	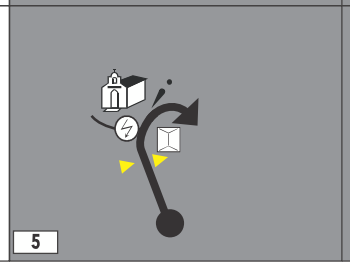		3 PK 3,96 ERSA 7 RD 80 2,5	14,67

ES - 2 - 4

ASA BASTIAISE

@If Consulting

Samedi 15 Avril	CH.2	Maccinaggio 1	Distance Km.	Target Temps	Moyenne Km/h	Page
53ème Rallye de la GIRAGLIA	CH.3	Morsiglia 1	18,63	00H30	37,26	9
	ES.2/4	MACINAGGIO - ERSA 11,70 Km	Etape:	2	Section:	2

ES • 2 - 4

DISTANCE Total	DISTANCE Partiel	Direction	A G	Information	Distance Regressive
4,241	0,36	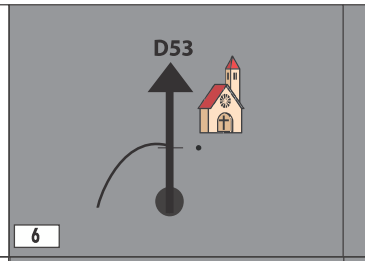		D53 ERSA ST FLORENT	14,31
6,340	2,14	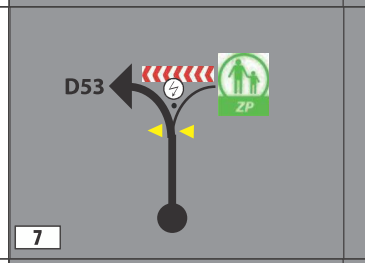		4 PK 6,46 D80 5 ERSA 82 ST FLORENT ZONE PUBLIC	12,17
9,221	2,48	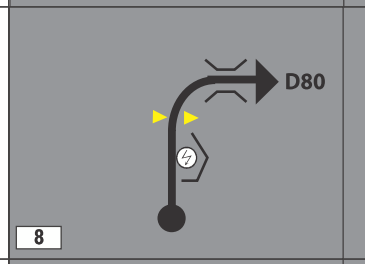		5 PK 8,94 Petit terre plein à droite avant pont	9,69
10,097	1,34	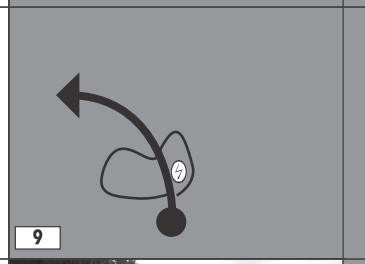		6 PK 10,28 Recyclerie d'ERSA Grand terre plein	8,35
11,513	1,42	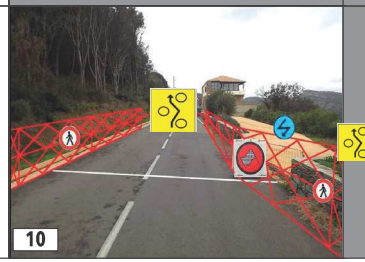		2-4 FINISH / ARRIVEE CHICANES!!! 20 métres aprés Panneau BUTICELLA Coordinate GPS / GPS Coordinates GPS 42°58'36.02N 09°22'59.56E	6,93

Samedi 15 Avril	CH.2	Maccinaggio 1	Distance Km.	Target Temps	Moyenne Km/h	Page
53ème Rallye de la GIRAGLIA	CH.3	Morsiglia 1	18,63	00H30	37.26	10
	ES.2/4	MACINAGGIO - ERSA 11,70 Km	Etape:	2	Section:	2

ES • 2 - 4

DISTANCE Total	DISTANCE Partiel	Direction	A G	Information	Distance Regressive
11,89	0,19	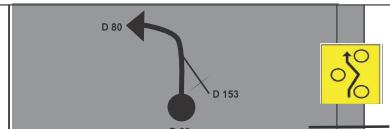		ST FLORENT 57 CENTURI 8	6,74
11,95	0,06			STOP 2 STOP S.S. / E.S.2-4	6,68
15,54	3,59	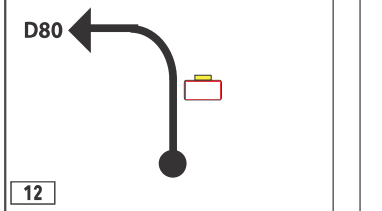		D80 CENTURI	3,09
15,73	0,19	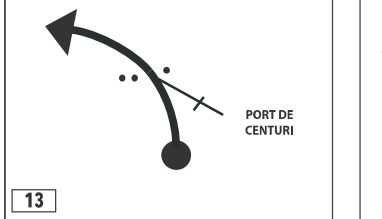		MORSIGLIA 2,5 ST FLORENT 53 D35 PORT DE CENTURI 2,5	2,09
17,74	2,01	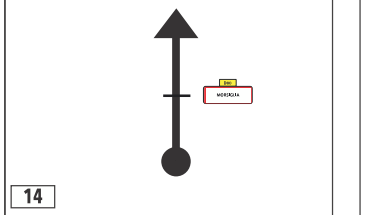		D80 MORSIGLIA	0,89
17,85	0,11	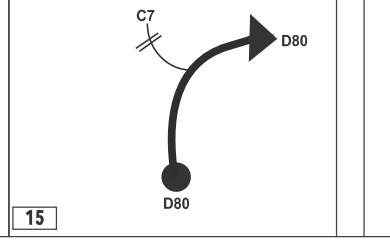		D80 ST FLORENT 57 CENTURI 8	0,78

ES 3 et 5

MORSIGLIA – PONT DE LURI

METRES VHRS

!!!

Pour des raisons techniques

Le dernier point de contrôle VHRS

Est le pont de LURI 18,656 Km Case 16 du ROAD BOOK (au niveau des fleches jaunes indiquées sur le road book)

!!!

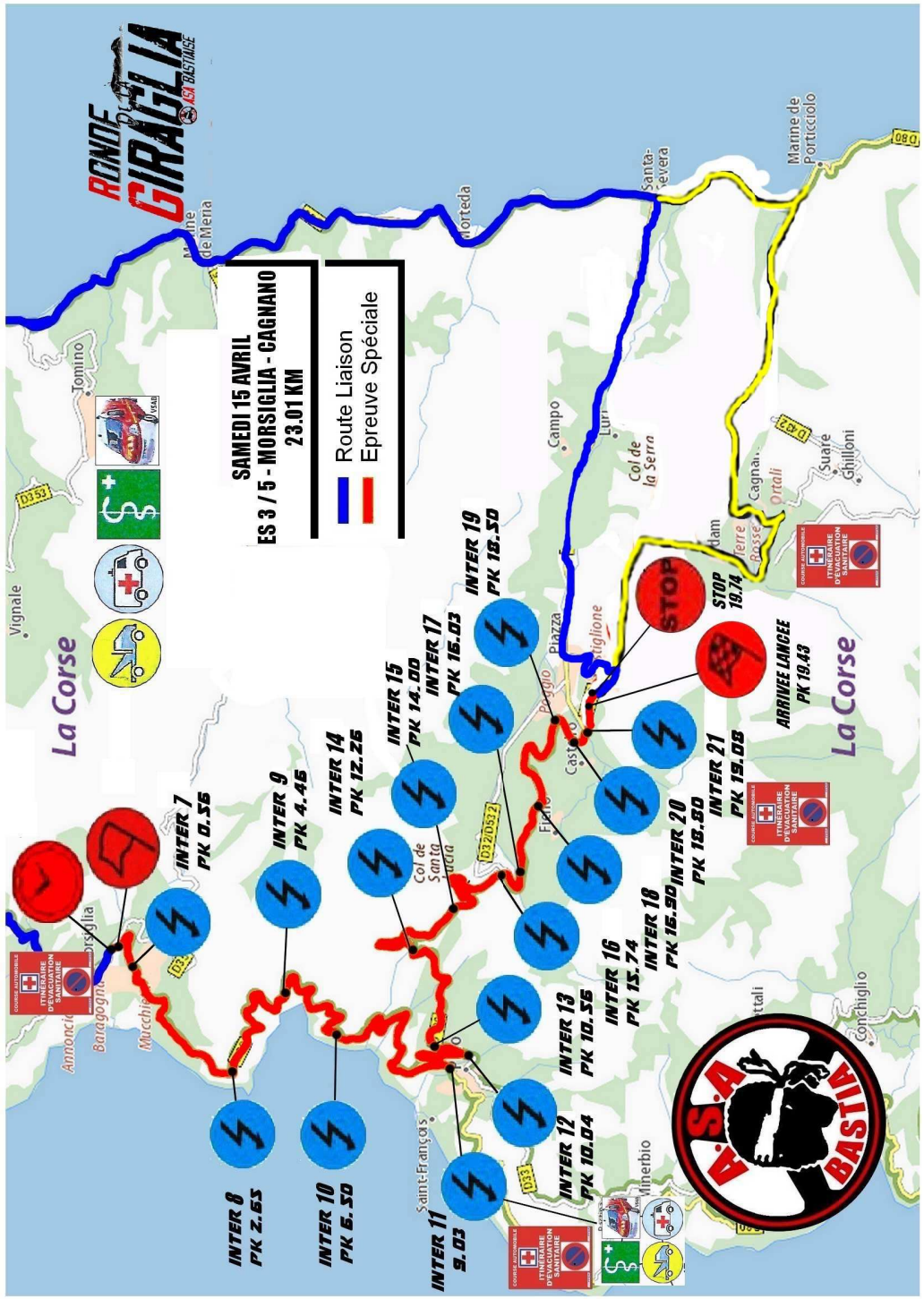

Samedi 15 Avril	CH.3	Morsiglia 1	Distance Km.	Target Temps	Moyenne Km/h	Page
	CH.3A	Entrée Regroupement Macinaggio	36,56	01H00	36,56	12
53ème Rallye de la GIRAGLIA	ES.3/5	Morsiglia - Pont de Luri 1 19.43 Km	Etape: 2		Section: 2	

DISTANCE Total	DISTANCE Partiel	Direction	A G	Information	Distance Regressive
0,00		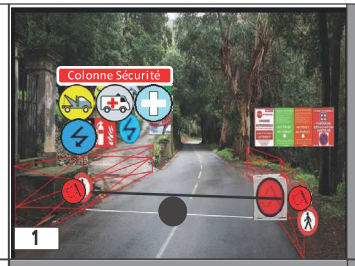		3 DEPART ES.3-5 START ES.3-5 GPS 42°56'36.25 N 009°22'03.93 E	36.56
0,495	0,56	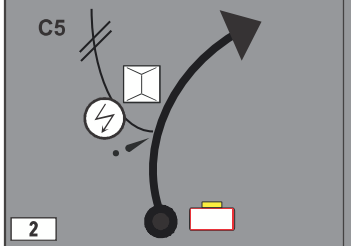		7 PK 0,56 TDMR C5 MUCCHIETA MUCCHIETA COMMUNE DE MORSIGLIA	36.00
2,577	2,09	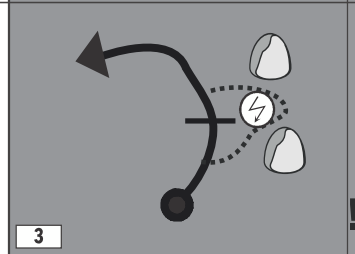		8 PK 2,65 Virage à Gauche avec Terre plein entre rochers	33.91
4,389	1,81	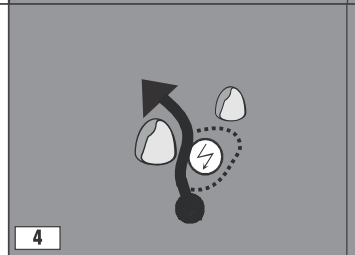		9 PK 4,46 En descente Terre plein à droite avant virage entre rochers	32.10
	2,04	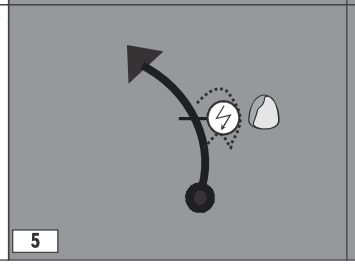		10 PK 6,50 Virage à gauche Terre plein à droite avant rocher Bornes Blanches	30.06

ES - 3 - 5

Samedi 15 Avril	CH.3	Morsiglia 1	Distance Km.	Target Temps	Moyenne Km/h	Page
	CH.3A	Entrée Regroupement Macinaggio	36,56	01H00	36,56	13
53ème Rallye de la GIRAGLIA	ES.3/5	Morsiglia - Pont de Luri 1 19.43 Km	Etape: 2		Section: 2	

DISTANCE Total	DISTANCE Partiel	Direction	A G	Information	Distance Regressive
8,876	2,53	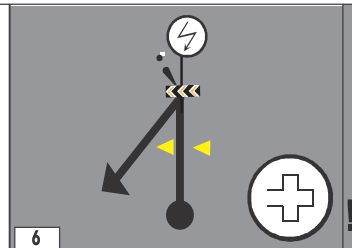 6		11 PK 9,03 Point Sécurité Epingle Pino	27.53
9,873	1,01	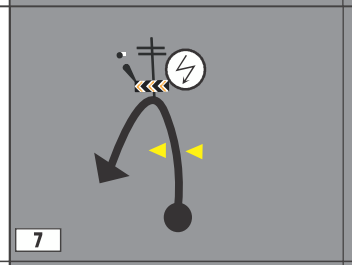 7		12 PK 10,04 D180 9 LURI D33 BARRATTALI 7 CANARI 14	26.52
10,318	0,52	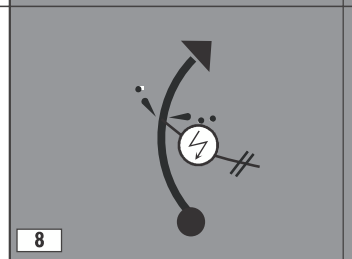 8		13 PK 10,56 LURI 3 c.c SUPPANU	26.00
		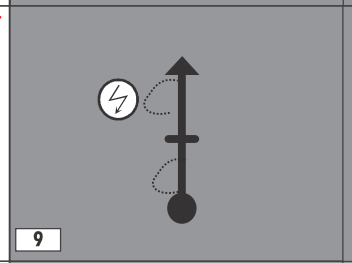 9		14 PK 12,26 Au 2ème petit Terre plein à gauche	24.30
13,504	1,74	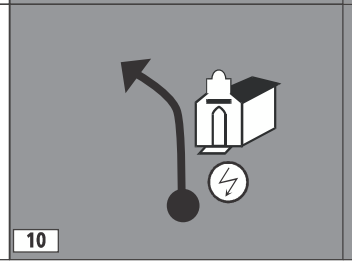 10		15 PK 14,00 COL ST LUCIE	22.56

ES-3-5

ASA BASTIAISE

@If Consulting

Samedi 15 Avril	CH.3	Morsiglia 1	Distance Km.	Target Temps	Moyenne Km/h	Page
	CH.3A	Entrée Regroupement Macinaggio	36,56	01H00	36,56	14
53ème Rallye de la GIRAGLIA	ES.3/5	Morsiglia - Pont de Luri 1 19,43Km	Etape: 2		Section: 2	

DISTANCE Total	DISTANCE Partiel	Direction	A G	Information	Distance Regressive
15,473	1,74	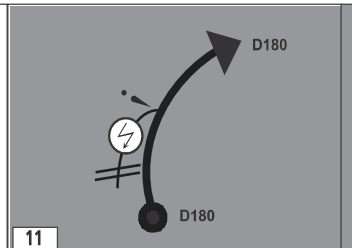 11		16 PK 15,74 D532 MERCURI E SPERGANE	20.82
15,761	0,29	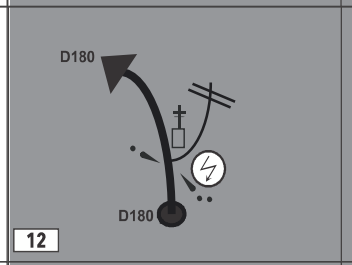 12		17 PK 16,03 D180 A PIAZZA 4 D532 LICCITU U PENU	20.53
16,614	0,87	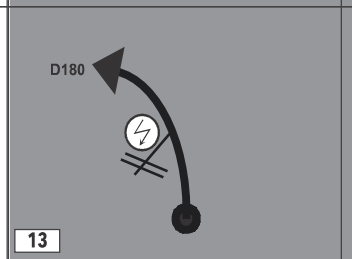 13		18 PK 16,90 C/C SORBU	19.66
18,111	1,60	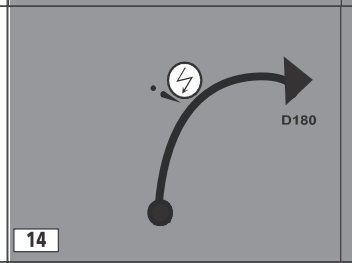 14		19 PK 18,50 U POGHJU	18.06
18,488	0,30	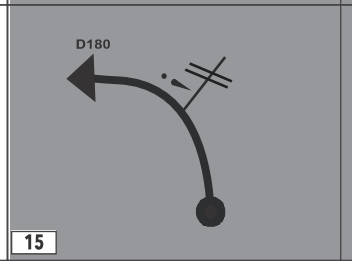 15		20 PK 18,80 CC CASTELLU 0,6 cumuna di Luri	17.76

ES-3-5

ASA BASTIAISE

@If Consulting

Samedi 14 Avril	CH.3	Morsiglia 1	Distance Km.	Target Temps	Moyenne Km/h	Page
	CH.3A	Entrée Regroupement Macinaggio	36,56	01H00	36,56	15
53ème Rallye de la GIRAGLIA	ES.3/5	Morsiglia - Pont de Luri 1 19.43 Km	Etape: 2		Section: 2	

ES • 3 - 5

DISTANCE Total	DISTANCE Partiel	Direction	A G	Information	Distance Regressive
18,656	0,28	D332 D180 D180 16		21 PK 19,08 T.G D332 CASTIGLIONI 0,8 CAGNANU 6 SANTA SEVERA 6 Pont de Luri (NI)	17.48
		D32 17		AL FINISH / ARRIVEE S.S. / E.S. 3/5 CHICANES!!!	17.13
19,74	0.31	D32 Av. René MARIANI 18		STOP STOP S.S. / E.S.3-5	16.82
20.63	0.89	Av. René MARIANI 19			15.93
20.89	0.26	D180 la Poste 20			15.67

ASA BASTIAISE @lf Consulting

Samedi 15 Avril	CH.3	Morsiglia 1	Distance Km.	Target Temps	Moyenne Km/h	Page
	CH.3A	Entrée Regroupement Macinaggio	36,56	01H00	36,56	16
53ème Rallye de la GIRAGLIA	ES.3/5	Morsiglia - Pont de Luri 1 19,43 Km	Etape: 2		Section: 2	

DISTANCE Total	DISTANCE Partiel	Direction	A G	Information	Distance Regressive
26.58	5.69	D180		D180 SANTA SEVERA	9.98
26.60	0.02	D80 D180		9 MACINAGGIO 6 LURI 16 PINO	9.96
32.61	6,01	D80 31	30	D80 MERIA	3,95
32.73	0,12	D80 D135 32	30	D135 3 MERIA D80 4 MACCINAGGIO	3.83
32.80	0,07	D180 D80 3 33		D35 12 MORSIGLIA PARKING D80 4 MACCINAGGIO	3,76

ASA BASTIAISE @lf Consulting

ES 6 et 8

COL STE LUCIE - CANARI

METRES VHRS

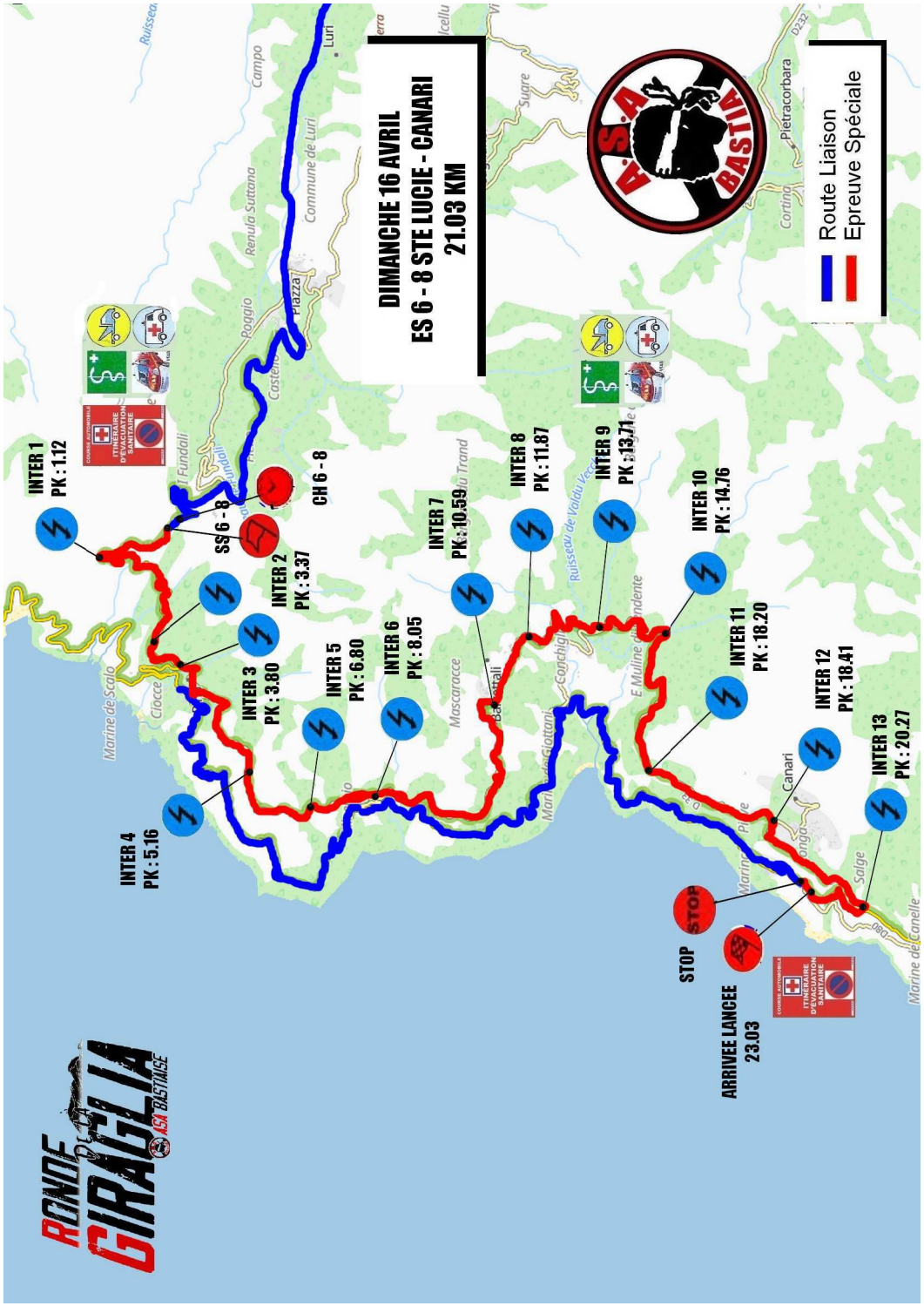

Dimanche 16 Avril	CH.6-8	Col ste lucie	Distance Km.	Target Temps	Moyenne Km/h	Page
	CH.7-9	Pinu	34.75	00H55	37.90	9
53ème Rallye de la GIRAGLIA	ES.6-8	Col Ste Lucie 1 - Canari 1 21,03 Km	Etape: 3		Section: 5	

ES 6 - 8

DISTANCE Total	DISTANCE Partiel	Direction	A/G	Information	Distance Regressive
0.00	1,90	D32 (7)		6 DEPART-START	34.75
1,102	1,12	(8)		1 PK 1.12	33.63
2,207	2,25	D32 (9)		2 PK 3.37 • PINO SUPRANU •• D180 2 PINO	31.38
3,737	0,43	D32 (10)		3 PK 3.80 • BARRETTALI 7 / CANARI 14	30.95
5,070	1,36	D180 Bergerie (11)		2 PK 5.16	29.59

Dimanche 16 Avril	CH.6-8	Col ste lucie	Distance Km.	Target Temps	Moyenne Km/h	Page
	CH.7-9	Pinu	34.75	00H55	37.90	10
53ème Rallye de la GIRAGLIA	ES.6-8	Co; ste Lucie - Canari 1 21,03 Km	Etape: 3		Section: 4	

ES · 6 - 8

DISTANCE Total	DISTANCE Partiel	Direction	A G	Information	Distance Regressive
6,578	1,64	D32 Chemin en terre (12)		PK 6.80 (5)	27.95
7,909	1,25	D33 D533 (13)		PK 8.05 (6) D33 BARRETTALI 3 / D533 MINERVIU 0,8	26.70
10,402	2,54	(14)	DZ	PK 10.59 (7) POGGIO CC.1 BARRETTALI 3 / D33 CANARI 7 / BRACHELLA 0,8	24.16
11,681	1,28	D33 (15)		PK 11.87 (8) BARRETTALI 7 / CANARI 14	22.88
13,481	1,84	D33 D133 (16)		PK 13.71 (9) POINT SECURITE CANARI 5 / U Pastinu Rossu / RD 80 2 / CUNCHIGLIU 0,6	21.04

ASA BASTIAISE

@If Consulting

Dimanche 16 Avril	CH.6-8	Col Ste Lucie	Distance Km.	Target Temps	Moyenne Km/h	Page
	CH.7-9	Pinu	34.75	00H55	37.90	11
53ème Rallye de la GIRAGLIA	ES.6-8	Col Ste Lucie - Canari 1 21,03 Km	Etape: 3		Section: 4	

ES · 6 - 8

DISTANCE Total	DISTANCE Partiel	Direction	A G	Information	Distance Regressive
14,527	1,05	D32 (17)		PK 19,86 (10) U MULINU DI PENDENTE	19.99
		D33 (18)		PK 23,30 (11) VIGNALE	16.55
18,122	0,21	CC D33 (19)	DZ	PK 23,51 (12) pieve CC CANARI / NONZA ST FLORENT	16.34
19,976	1,86	D33 (20)		PK 25,37 (13)	14.48
20,736	0,76	D33 (21)		A.L 6 42°50'30.7"N 9°19'19.5"E Coordinate GP GPS Coordinates	13.72

ASA BASTIAISE

@If Consulting

ES 7 et 9

PINO – NOTRE DAME DES GRACES

METRES VHRS

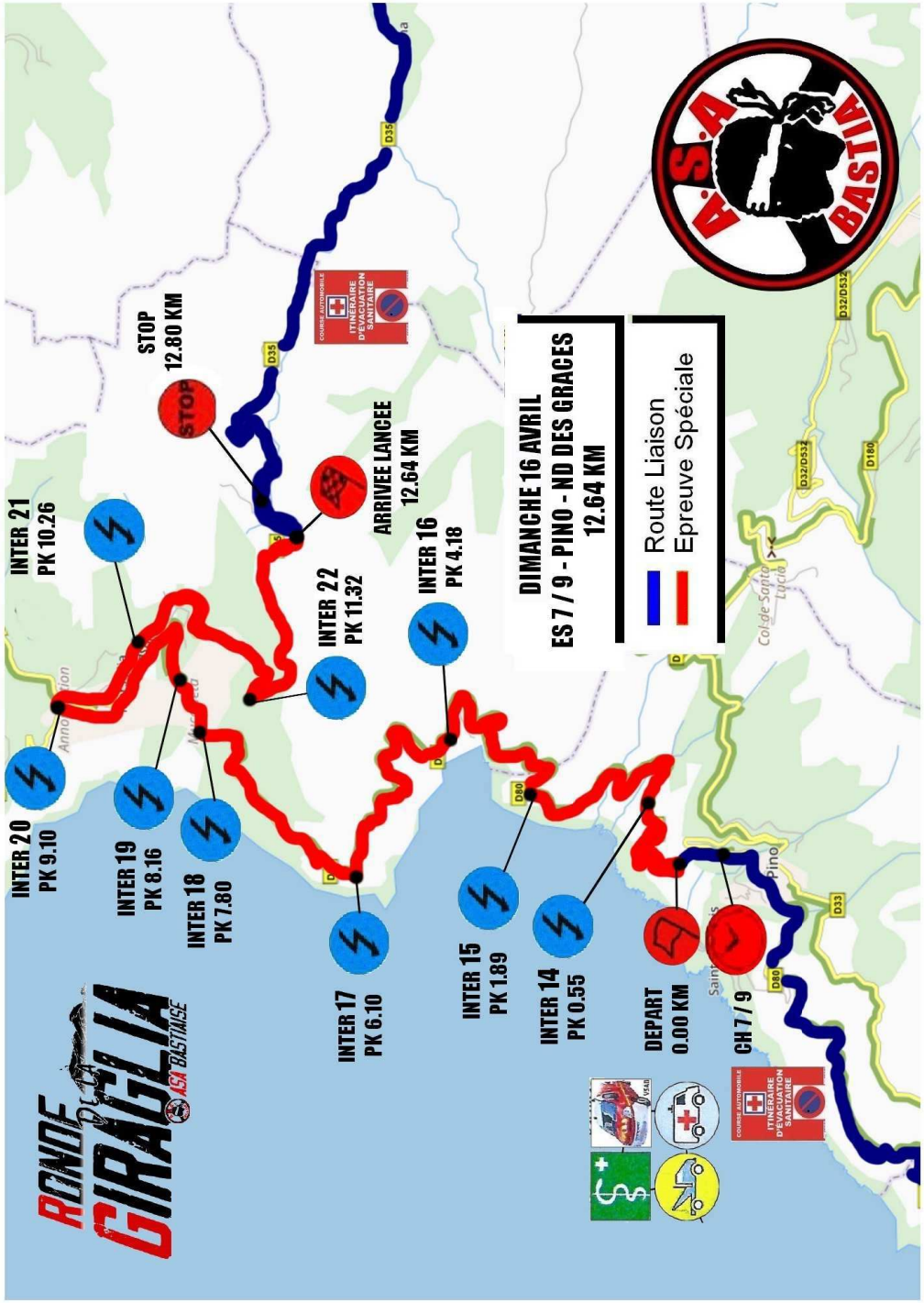

Dimanche 16 Avril	CH.7	Pinu	Distance Km.	Target Temps	Moyenne Km/h	Page
	CH.7A	Entrée Parc Regroupement Maccinagio	26,16	00H30	52,32	15
53ème Rallye de la GIRAGLIA	ES.7-9	Pino - Col Notre Dame des Graces 1 12,64 Km	Etape: 3		Section: 4	

DISTANCE Total	DISTANCE Partiel	Direction	A/G	Information	Distance Regressive
0,00				7 DEPART-START	26,16
0,555	0,55	D80 2		14 PK 0,55	25,61
1,851	1,34	3		15 PK 1,89	24,27
4,122	2,29	4		16 PK 4,18	21,98
5,915	1,92	D32 5		17 PK 6,10	20,06

ES · 7 - 9

ASA BASTIAISE

@lf Consulting

Dimanche 16 Avril	CH.7 Pinu	Distance Km.	Target Temps	Moyenne Km/h	Page
53ème Rallye de la GIRAGLIA	CH.7A Entrée Parc Regroupement Maccinagio	26,16	00H30	52,32	16
	ES.7-9 Pino - Col Notre Dame des Graces 1 12,64 Km	Etape: 3		Section: 4	

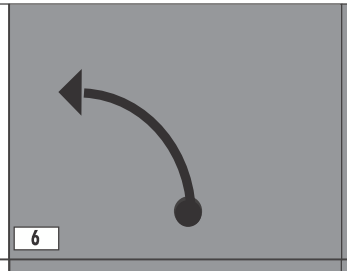

DISTANCE Total	DISTANCE Partiel	Direction	A G	Information	Distance Regressive
7,591	1,70	6		18 PK 7,80	18,36
8.027	0,36	7 D80 C5 MUCCHIETA		19 PK 8,16 MORSIGLIA 1	18,00
8,931	0,94	8 D80 D35 D80		20 PK 9,10 MERIA 13	17,06
10,127	1,16	9		21 PK 10,26 POSACCE	15,90
11,121	1,06	10		22 PK 11,32	14,84

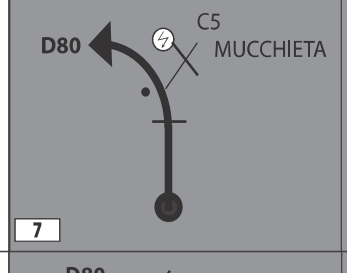



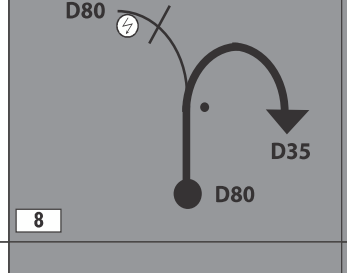



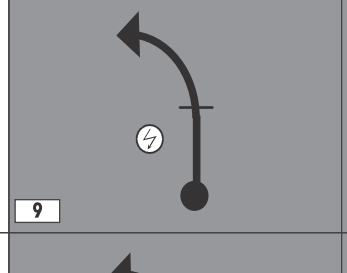

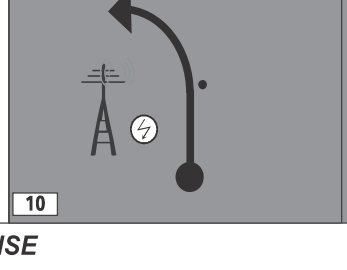

ES · 7 - 9

Dimanche 16 Avril	CH.7 Pinu	Distance Km.	Target Temps	Moyenne Km/h	Page
53ème Rallye de la GIRAGLIA	CH.7A Entrée Parc Regroupement Maccinagio	26,16	00H30	52,32	17
	ES.7-9 Pino - Col Notre Dame des Graces 1 12,64Km	Etape: 3		Section: 4	

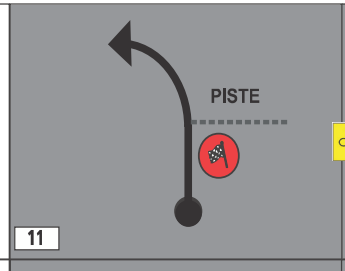

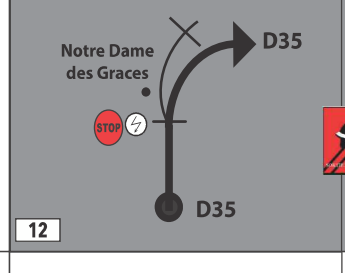

DISTANCE Total	DISTANCE Partiel	Direction	A G	Information	Distance Regressive
12,440	1,32	11 PISTE		FINISH / ARRIVEE S.S. / E.S.7-9 CHICANES!!!	13,52
12,80	0,16	12 Notre Dame des Graces D35 STOP D35		STOP 7-9 STOP S.S. / E.S.7-9	13,36
17,03	4,23	13 c/c PASTINA D35 D80		Marine de Meria 5	9,13
22,40	5,37	14 D80 D80 STOP D35		4 MACCINAGIO ST SEVERA 7 BASTIA 32	3,76
25,47	3,07	15		D353 4 TOMINO D80 1 MACCINAGGIO	0,69

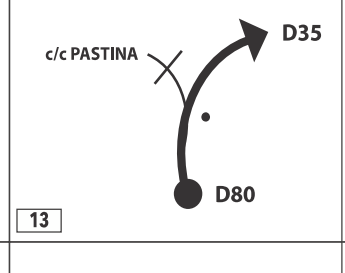

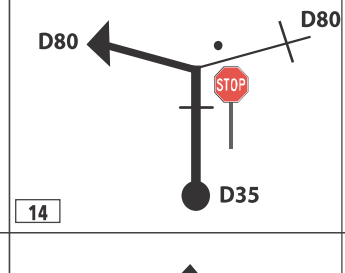

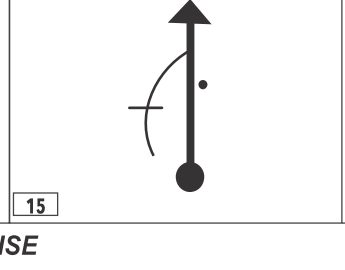

ES · 7 - 9